

**NOTICE!!**

**These documents have been scanned!**

**Do not place un-scanned documents beneath this notice!**

**Do not remove this notice from this file!**

GPO Jacket No. 560-102  
Print Order 61540  
Rise Business Services, LLC  
Job=AZ15 5/13/2019



Box Number= AZ15042



Claim Begin-End: AMC420280-AMC420280

1 Initial Receipt



AZ15042-6

AMC420196-AMC421069

**United States Department of the Interior  
Bureau of Land Management  
LANDS/RECREATION & PLANNING  
ONE N CENTRAL AVE  
PHOENIX, AZ 85004 -2203  
Phone: 602-417-9200**

Receipt

No: 2710867

<b>Transaction #:</b> 2793110		<b>ENTERED INTO COMPUTER</b>
<b>Date of Transaction:</b> 12/19/2012		
<b>CUSTOMER:</b>		JAN 31 2013 <i>JB</i>
JAMES MORRIS PO BOX 125 QUARTZSITE, AZ 85346-0125 US		

LINE #	QTY	DESCRIPTION	REMARKS	UNIT PRICE	TOTAL
1	1.00	LOCATABLE MINERALS / MINING CLAIMS-NEW, UNADJUD, ONE OR MORE AUTH NOS / NEW MINING CLAIM LOCATION FEE \$34 <b>CASES:</b> AMC420280/\$34.00		- n/a -	34.00
2	1.00	LOCATABLE MINERALS / MINING CLAIMS-NEW, UNADJUD, ONE OR MORE AUTH NOS / NEW MINING CLAIM MAINT FEE \$140 <b>CASES:</b> AMC420280/\$140.00		- n/a -	140.00
3	1.00	LOCATABLE MINERALS / MINING CLAIMS-NEW, UNADJUD, ONE OR MORE AUTH NOS / NEW MINING CLAIM PROCESSING FEE \$15 <b>CASES:</b> AMC420280/\$15.00		- n/a -	15.00
4	1.00	LOCATABLE MINERALS / MINING CLAIMS-NOT NEW-UNADJUD, ONE AUTH NO. ONLY / MINING CLAIM MONEY RECEIVED <b>CASES:</b> AMC349802/\$10.00	AMEND 1	- n/a -	10.00
<b>TOTAL:</b>					<b>\$199.00</b>

PAYMENT INFORMATION			
1	AMOUNT:	199.00	POSTMARKED: N/A
	TYPE:	CASH	RECEIVED: 12/19/2012
	NAME:	MORRIS, JAMES PO BOX 125 QUARTZSITE AZ 85346-0125 US	

REMARKS



**NOTICE!!**

**These documents have been scanned!**

**Do not place un-scanned documents beneath this notice!**

**Do not remove this notice from this file!**

GPO Jacket No. 560-102  
Print Order 61540  
Rise Business Services, LLC  
Job=AZ15 5/13/2019



Box Number= AZ15042



Claim Begin-End: AMC420280-AMC420280

2 Correspondence



AZ15042-6

AMC420196-AMC421069



# United States Department of the Interior



BUREAU OF LAND MANAGEMENT  
Arizona State Office  
One North Central Avenue, Suite 800  
Phoenix, Arizona 85004-4427  
www.blm.gov/az/

FEB 13 2019

In Reply Refer To:  
3800 (AZ-9200) RM  
AMC327533, AMC385381, AMC349802, **AMC420280**

CERTIFIED MAIL - RETURN RECEIPT REQUESTED 9214 8901 9403 8378 7192 47

## NOTICE

JAMES A HOLLAND : This Notice Affects Those Claims  
263 N GUMWOOD RD : Shown in the Block Below.  
BLYTHE, CA 92225-4913 :

---

AMC327536, AMC385381, AMC349802, AMC420280  
CACTUS #1, GOLF #1, GOLDWOOD, GOLD WOOD #2,

---

### Additional Processing Fees Required

The Arizona State Office, Bureau of Land Management, received your Affidavit of Labor or Notice of Intent to Hold for the 2018 assessment year.

Due to a processing fee increase effective October 1, 2018, we did not receive sufficient fees with your document. The fee increased from \$10 per mining claim to \$15 per mining claim.

Therefore, you are required to submit an additional payment in the amount of \$5.00 per claim, within 30 days of receipt of this notice or your claim(s) will be declared forfeited.

Please include your Arizona Mining Claim (AMC) serial number(s) and claim name(s) when submitting the additional fees. If additional information is required, please contact RéAnn Myers at 602-417-9413.

Lucas Lucero  
Deputy State Director  
Lands, Minerals and Energy Division



Date Produced: 02/25/2019

ConnectSuite Inc.:

The following is the delivery information for Certified Mail™/RRE item number 9214 8901 9403 8378 7192 47. Our records indicate that this item was delivered on 02/19/2019 at 04:57 p.m. in BLYTHE, CA 92225. The scanned image of the recipient information is provided below.

Signature of Recipient :



Address of Recipient :



Thank you for selecting the Postal Service for your mailing needs. If you require additional assistance, please contact your local post office or Postal Service representative.

Sincerely,  
United States Postal Service

The customer reference number shown below is not validated or endorsed by the United States Postal Service. It is solely for customer use.

Customer Reference Number: C1217506.6967740



# United States Department of the Interior



BUREAU OF LAND MANAGEMENT  
Arizona State Office  
One North Central Avenue, Suite 800  
Phoenix, Arizona 85004-4427  
www.blm.gov/az/

FEB 13 2019

In Reply Refer To:  
3800 (AZ-9200) RM  
AMC327533, AMC385381, AMC349802, **AMC420280**

CERTIFIED MAIL - RETURN RECEIPT REQUESTED 9214 8901 9403 8378 7192 54

## NOTICE

LELAND WEEKS : This Notice Affects Those Claims  
PO BOX 1413 : Shown in the Block Below.  
QUARTZSITE, AZ 85346-1413 :

---

AMC327536, AMC385381, AMC349802, AMC420280  
CACTUS #1, GOLF #1, GOLDWOOD, GOLD WOOD #2,

---

### Additional Processing Fees Required

The Arizona State Office, Bureau of Land Management, received your Affidavit of Labor or Notice of Intent to Hold for the 2018 assessment year.

Due to a processing fee increase effective October 1, 2018, we did not receive sufficient fees with your document. The fee increased from \$10 per mining claim to \$15 per mining claim.

Therefore, you are required to submit an additional payment in the amount of \$5.00 per claim, within 30 days of receipt of this notice or your claim(s) will be declared forfeited.

Please include your Arizona Mining Claim (AMC) serial number(s) and claim name(s) when submitting the additional fees. If additional information is required, please contact RéAnn Myers at 602-417-9413.

Lucas Lucero  
Deputy State Director  
Lands, Minerals and Energy Division





Date Produced: 03/04/2019

ConnectSuite Inc.:

The following is the delivery information for Certified Mail™/RRE item number 9214 8901 9403 8378 7192 54. Our records indicate that this item was delivered on 02/27/2019 at 03:25 p.m. in QUARTZSITE, AZ 85346. The scanned image of the recipient information is provided below.

Signature of Recipient :

A handwritten signature in black ink, appearing to read "Lola A. Wick".

Address of Recipient :

A handwritten address in black ink, appearing to be "1419".

Thank you for selecting the Postal Service for your mailing needs. If you require additional assistance, please contact your local post office or Postal Service representative.

Sincerely,  
United States Postal Service

The customer reference number shown below is not validated or endorsed by the United States Postal Service. It is solely for customer use.

Customer Reference Number: C1217506.6967741

**NOTICE!!**

**These documents have been scanned!**

**Do not place un-scanned documents beneath this notice!**

**Do not remove this notice from this file!**

GPO Jacket No. 560-102  
Print Order 61540  
Rise Business Services, LLC  
Job=AZ15 5/13/2019



Box Number= AZ15042



Claim Begin-End: AMC420280-AMC420280

3 Transfers



AZ15042-6

AMC420196-AMC421069



Jim Holland  
263 Gumwood  
Blythe CA 92225

AMC349802  
420280  
327533  
385381

Above Space Reserved for Recording  
[If required by your jurisdiction, list above the name & address of: 1) where to return this form; 2) preparer; 3) party requesting recording.]

# Quitclaim Deed

Date of this Document: 5/21/14

Reference Number of Any Related Documents: \_\_\_\_\_

Grantor:

Name James Morris  
Street Address P.O Box 125  
City/State/Zip Quartzsite, AZ 85346-0125

RECEIVED  
BLM AZ STATE OFFICE  
2014 MAY 22 P 2:57  
PHOENIX, ARIZONA

Grantee:

Name Jim Holland / Leland Weeks  
Street Address 2123 Gumwood Rd,  
City/State/Zip Blythe, CA 92225

Abbreviated Legal Description (i.e., lot, block, plat or section, township, range, quarter/quarter or unit, building and condo name): Sec. 28 T4N R20W Golderwood 1 #2 Cactus #1, Gulf #1  
AMC# 349802, 420280, 327536, 385381

Assessor's Property Tax Parcel/Account Number(s): Reserving a 10% gross royalty to Jim Morris, for precious metals and minerals, and if sold Jim Morris will receive 10% of the selling price of the mine  
THIS QUITCLAIM DEED, executed this 21 day of May

20 14, by first party, Grantor, James Morris, whose mailing address is P.O Box 125, Quartzsite, AZ 85346-0125, to second party, Grantee, Jim Holland / Leland Weeks whose mailing address is 2123 Gumwood Rd, Blythe, CA 92225

WITNESSETH that the said first party, for good consideration and for the sum of ten Dollars (\$ 10.00 ) paid by the said second party, the receipt whereof is hereby acknowledged, does hereby remise, release and quitclaim unto the said second party forever, all the right, title, interest and claim,

ENTERED  
MAY 27 2014  
BY: JM

# 303 9801

which the said first party has in and to the following described parcel of land, and improvements and appurtenances thereto in the County of La Paz State of Arizona

to wit: <u>Goldwood #1</u>	<u>La Paz # 2012-06156</u>	<u>- AMC # 349802</u>
<u>Goldwood #2</u>	<u>La Paz # 2012-06157</u>	<u>AMC # 420280</u>
<u>Cactus #1</u>	<u>La Paz # 2012-06158</u>	<u>AMC # 327536</u>
<u>GOLF #1</u>	<u>La Paz # 2012-05141</u>	<u>AMC # 385381</u>

All located in Sec. 28, T4N, R20W, La Paz, AZ  
IN WITNESS WHEREOF, the said first party has signed and sealed these presents the day and year first written above. Signed, sealed and delivered in the presence of:

Signature of Witness James Hallal  
 Print Name of Witness James Hallal

Signature of Witness Samantha Waymire  
 Print Name of Witness Samantha Waymire

Signature of Grantor James D Morris  
 Print Name of Grantor JAMES D. MORRIS

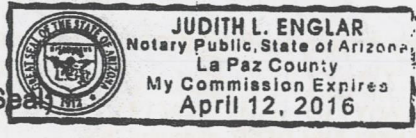
State of Arizona County of La Paz  
 On 5/21/14 before me, Judith L. Englar  
 personally appeared JAMES D. MORRIS

who proved to me on the basis of satisfactory evidence to be the person(s) whose name(s) is/are subscribed to the within instrument and acknowledged to me that he/she/they executed the same in his/her/their authorized capacity(ies), and that by his/her/their signature(s) on the instrument the person(s), or the entity upon behalf of which the person(s) acted, executed the instrument.

I certify under PENALTY OF PERJURY under the laws of the State of Arizona that the foregoing paragraph is true and correct.

WITNESS my hand and official seal.

Signature Judith L. Englar

(Notary Seal) 

RECEIVED  
 BLM AZ STATE OFFICE  
 2014 MAY 22 P 2:51  
 PHOENIX, ARIZONA



Print postage online - Go to [usps.com/postageonline](http://usps.com/postageonline)

PLEASE PRESS FIRMLY



PLEASE PRESS FIRM

1021



85004

PAID  
QUARTZSITE, AZ  
85346  
MAY 21 114  
AMOUNT

\$11.60  
00053982-02

**PRIORITY**

# Flat Rate Mailing Envelope

For Domestic and International Use

Visit us at [usps.com](http://usps.com)



Any amount of mailable material may be enclosed, as long as the envelope is not modified, and the contents are entirely confined within the envelope with the adhesive provided as the means of closure.

**INTERNATIONAL RESTRICTIONS APPLY:**

**4-POUND WEIGHT LIMIT ON INTERNATIONAL APPLIES**

Customs forms are required. Consult the International Mail Manual (IMM) at [pe.usps.gov](http://pe.usps.gov) or ask a retail associate for details.

From/Expéditeur:

JIM MORRIS  
PO BOX 125  
QUARTZSITE, AZ  
85346

To/Destinataire:

BUREAU OF LAND MANAGEMENT  
STATE OFFICE  
1, NORTH CENTRAL, AVE  
PHOENIX, ARIZONA. 85004

Country of Destination/Pays de destination:

7011 3500 0002 2494 1739  
PLACE STICKER AT TOP OF ENVELOPE TO THE RIGHT OF THE RETURN ADDRESS, WITHIN THE RED LINE  
**CERTIFIED MAIL™**



7011 3500 0002 2494 1739

RECEIVED  
BLM AZ STATE OFFICE  
2011 MAY 22 PM 2:28  
PHOENIX, ARIZONA



USPS packaging products have been awarded Cradle to Cradle Certification™ for their ecologically-intelligent design. For more information go to [mbdc.com/usps](http://mbdc.com/usps)  
Cradle to Cradle Certified™ is a certification mark of MBDC.

Please recycle.



Recycled Paper



EP14F

This packaging is the property of the U.S. Postal Service® and is provided solely for use in sending Priority Mail® shipments. Misuse may be a violation of federal law. This packaging is not for resale. EP14F © U.S. Postal Service; Oct. 2008. All rights reserved.

082/08\_PML EP14F OCT 2008

**United States Department of the Interior**  
**Bureau of Land Management**  
 LANDS/RECREATION & PLANNING  
 ONE N CENTRAL AVE  
 PHOENIX, AZ 85004 -2203  
 Phone: 602-417-9200

Receipt

No: 3039801

<b>Transaction #:</b> 3130369	
<b>Date of Transaction:</b> 05/23/2014	
<b>CUSTOMER:</b>	
JIM HOLLAND 263 N GUMWOOD RD BLYTHE, CA 92225-4913 US	

LINE #	QTY	DESCRIPTION	REMARKS	UNIT PRICE	TOTAL
1	1.00	LOCATABLE MINERALS / MINING CLAIMS- NOT NEW-UNADJUD, ONE AUTH NO. ONLY / MINING CLAIM MONEY RECEIVED CASES: AMC349802/\$80.00	TRF/8	- n/a -	80.00
<b>TOTAL:</b>					<b>\$80.00</b>

PAYMENT INFORMATION			
1	AMOUNT:	80.00	POSTMARKED: 05/21/2014
	TYPE:	CHECK	RECEIVED: 05/22/2014
	CHECK NO:	21926030894	
	NAME:	HOLLAND, JIM 263 N GUMWOOD RD BLYTHE CA 92225-4913 US	

REMARKS

This receipt was generated by the automated BLM Collections and Billing System and is a paper representation of a portion of the official electronic record contained therein.



**NOTICE!!**

**These documents have been scanned!**

**Do not place un-scanned documents beneath this notice!**

**Do not remove this notice from this file!**

GPO Jacket No. 560-102  
Print Order 61540  
Rise Business Services, LLC  
Job=AZ15 5/13/2019



Box Number= AZ15042



Claim Begin-End: AMC420280-AMC420280

4 Miscellaneous



AZ15042-6

AMC420196-AMC421069

**NO  
DOCUMENTS  
FOUND**

NO DOCUMENTS FOUND  
NO DOCUMENTS FOUND



**NOTICE!!**

**These documents have been scanned!**

**Do not place un-scanned documents beneath this notice!**

**Do not remove this notice from this file!**

GPO Jacket No. 560-102  
Print Order 61540  
Rise Business Services, LLC  
Job=AZ15 5/13/2019



Box Number= AZ15042



Claim Begin-End: AMC420280-AMC420280

5 Annual Filings



AZ15042-6

AMC420196-AMC421069

UNITED STATES  
DEPARTMENT OF THE INTERIOR  
BUREAU OF LAND MANAGEMENT

FORM APPROVED  
OMB NO.: 1004-0114  
Expires: April 30, 2023

**AFFIDAVIT OF ANNUAL ASSESSMENT WORK**

349802  
420280

**WHEN RECORDED, MAIL DOCUMENT TO:**

NAME: Jimmy Holland

ADDRESS: 263 Gumwood Rd.

CITY, STATE, ZIP: Blythe, CA, 92225

**FOR COUNTY RECORDER'S USE**

No. of Claims 4  
x \$15/claim  
Total due BLM \$ 60.00

**TO ALL WHOM IT MAY CONCERN:**

1. The undersigned certifies that at least \$100 per claim was expended for development, labor and improvements, or equivalent value added, as the annual assessment work for the assessment year ending September 1, 2020 for the following contiguous unpatented mining claim(s), located in the County of La Paz, in the State of

Ariz.

BLM Serial No.	Name of Claim	Tp	Rg	Sec	Mer	County Recordation Book and Page No.	Co. Recording Date
		Example: 13N 5E 14 MDM					
349802	Goldwood #1	4N	20W	28	GRM	2012-06156	2012
420280	Goldwood #2	"	"	"	"	2012-06156	2012
327536	Cactus #1	"	"	"	"	93-04226	9-21-93
385381	Golf Cactus	"	"	"	"	2007-04658	2007

NO. OF CLAIMS 4  
AMOUNT \$60.  
RECEIPT NO. 4821036  
INIT. EAJ

\*\* BLM-ASO\*\*

RECEIVED  
BLM AT STATE OFFICE  
2020 OCT 14 A 8:58  
PHOENIX, ARIZONA



2. Type of labor and improvements (specify what was done and give the total value for that labor and improvement to show at least \$100 for each claim). If a geological, geochemical, or geophysical survey was performed, as per 30 U.S.C. 28-1, reference the title of the report of survey, give cost and date of the survey and report, and indicate it was filed with the County Recorder:

Description of Work Performed	Value of Work Performed	Date Work Was Performed
Dry washing overburden removal	400. <sup>00</sup>	9-1-19/9-1-20

3. Name and mailing address of each person who performed the labor and improvements:

Name (please print)	Current Mailing Address (please print)
Jimmy Holland	263 Gamwood Blythe CA.
Leland Weeks	P.O. Box 1413 Quartzsite Az
Lawrence J. Lloyd	PO Box 4585 Quartzsite Az

4. Name and mailing address of each person who holds and claims the subject mining claim(s) for the valuable minerals contained therein. Be sure to indicate if there is a change of address:

Name (please print)	Current Mailing Address (please print)
Same as above	

RECEIVED  
 PLM & STATE OFFICE  
 2000 OCT 14 A 8:58  
 PHOENIX, ARIZONA

5. The undersigned testifies that on the date of 9-1-20, 20  , all monuments required by law were erected upon the subject claim(s), and all notices required by law were posted on the subject claim(s) or copies thereof were in place, and at said date, each corner monument bore or contained markings sufficient to appropriately designate the corner of the claim to which it pertains and the name of the claim(s).

I hereby certify under penalty of perjury under the laws of the State of CALIFORNIA that the foregoing statements are true and correct:

Jimmy Holland  
(Signature of person responsible for above statement)

Date: 9/30/20

Title 18 U.S.C. 1001 and 43 U.S.C. 1212 make it a crime for any person knowingly and willfully to make to any department or agency of the United States any false, fictitious or fraudulent statements or representations as to any matter within its jurisdiction.

**Notary Block**

SUBSCRIBED AND SWORN TO before me, this 30<sup>th</sup> day of September 2020

By: Jimmy Holland  
(Signature of Affiant)

Title: D. KEHL, NOTARY PUBLIC

My Commission Expires: 5/20/2023



**INSTRUCTIONS**

1. This is an optional form that may be used to satisfy the requirements for the Bureau of Land Management (BLM) under the provisions of 43 U.S.C. §1744 and 30 U.S.C. §28-28d and the regulations thereunder (43 CFR part 3835). Since local and State laws may vary, you should contact your local and State agencies where the claims are located to ensure all applicable laws and requirements are satisfied.
2. The claimant(s) must fill in the date in paragraph 1 for the applicable assessment year and the county and state where the claims are located.
3. All claim names and BLM serial numbers for which this assessment affidavit applies must be listed. Additionally, legal descriptions, and original county recording information may be listed for additional identification purposes.
4. The claimant(s) must complete paragraph 2 listing all labor or improvements which was performed on or did benefit the subject mining claims. The value and date of the labor or improvements must also be listed. The total amount of labor or improvements can be listed, but the total expenditure must equal at least \$100 for each claim.
5. The names and current mailing addresses of the person(s) performing the labor must be listed in paragraph 3.
6. The name and current mailing address of each owner (claimant) of the claims must be listed in paragraph 4. The mailing address shall be the owner's address and not the address of an agent or anyone representing the claimant. Be sure to note if there has been a change of address.
7. Paragraph 5 shall be completed to show the date it was verified that all monuments required by law were properly erected, all notices were posted, and that corners were appropriately designated for all claims listed.
8. An exact legible reproduction or duplicate (other than microfilm or other electronic media) of this affidavit or another type of affidavit of assessment work that you file or will file in the county where each claim is located, must be filed with the BLM on or before December 30 of the calendar year in which the assessment year ends. For mill or tunnel sites, a separate notice of intent to hold must be filed with the BLM on or before December 30. Requirements for filing a notice of intent to hold can be found at 43 CFR 3835.33.
9. A processing fee of \$15 for each claim listed must be remitted to the BLM along with this or any other affidavit of assessment work.

RECEIVED  
BLM AT STATE OFFICE  
2020 OCT 14 A 8:58  
PHOENIX, ARIZONA



## NOTICES

**THE PRIVACY ACT** and 43 CFR 2.223(d) require that you be furnished with the following information in connection with the information requested by this form.

**AUTHORITY:** 30 U.S.C. §28-28d and 43 CFR part 3835 permit collection of the information requested by this form.

**PRINCIPAL PURPOSE:** The BLM will use the information you provide to document compliance with 43 U.S.C. 1744 and that assessment work has been completed in accordance with 30 U.S.C. § 28-28d and 43 CFR part 3835 in lieu of paying the maintenance fee for the mining claims listed on this form.

**ROUTINE USES:** The BLM will only disclose this information in accordance with the provisions at 43 CFR 2.231(b) and (c).

**EFFECT OF NOT PROVIDING INFORMATION:** Disclosure of the requested information is required by 30 U.S.C. § 28-28d and 43 CFR part 3835 for claimants qualified to perform assessment work in lieu of paying the maintenance fee. Failure to submit all the requested information or to complete this form will delay the BLM's processing of the form and may preclude the BLM's acceptance of the assessment work information, which may result in forfeiture of the mining claim(s) by the claimant.

**RELEVANT SYSTEM OF RECORDS NOTICE (SORN) CITATION:** The Recordation of Mining Claims SORN may be found at 47 FR 55326 (December 8, 1982).

**THE PAPERWORK REDUCTION ACT** requires us to inform you that:

Use of this form is optional. You must perform assessment if a waiver to pay the maintenance fee has been requested. This form is provided to help you attest that annual assessment work has been completed in lieu of paying the maintenance fee for your claim(s). Submission of the requested information is necessary to obtain or retain a benefit.

You do not have to respond to this or any other Federal agency-sponsored information collection unless it displays a valid OMB control number.

**BURDEN HOURS STATEMENT:** The estimated public reporting burden for this form is 30 minutes per response, including the time for reviewing instructions, gathering and maintaining data, and completing and reviewing the form. You may submit comments regarding the burden estimate or any other aspect of this form to: U.S. Department of the Interior, Bureau of Land Management (1004-0114), Bureau Information Collection Clearance Officer (WO-630), 1849 C Street, N.W., Room 2134LM, Washington, D.C. 20240.

RECEIVED  
BLM AZ STATE OFFICE  
2020 OCT 14 A 8:58  
PHOENIX, ARIZONA

**When Recorded Mail to:**

Name Jimmy Holland  
Address 263 Glenwood  
City Blythe State CA  
Zip 92225

(this are reserved for recorder use)

Affidavit of Annual Assessment Work

Document Title

**ENTERED** **ACCEPTED**  
BY zdc DATE 10/14/2020  
OCT 15 2020  
BY: zdc  
PHOENIX, ARIZONA  
2020 OCT 14 A 8:58  
RECEIVED  
CLM AS STATE OFFICE



**United States Department of the Interior**  
**Bureau of Land Management**  
 DIV OF LANDS, MINRLS & ENERGY  
 ONE N CENTRAL AVE  
 PHOENIX, AZ 85004 -4427  
 Phone: 602-417-9200

Receipt

No: 4821036

<b>Transaction #:</b> 4948720	
<b>Date of Transaction:</b> 10/14/2020	
CUSTOMER:	
JIM HOLLAND 263 N GUMWOOD RD BLYTHE, CA 92225-4913 US	

LINE #	QTY	DESCRIPTION	REMARKS	UNIT PRICE	TOTAL
1	1.00	LOCATABLE MINERALS / MINING CLAIMS- NOT NEW-UNADJUD, ONE AUTH NO. ONLY / MINING CLAIM MONEY RECEIVED <b>CASES: AMC349802/\$60.00</b>	2020 POL (4)	- n/a -	60.00
<b>TOTAL:</b>					<b>\$60.00</b>

PAYMENT INFORMATION			
1	AMOUNT:	60.00	POSTMARKED: N/A
	TYPE:	CHECK	RECEIVED: 10/14/2020
	CHECK NO:	3276	
	NAME:	HOLLAND, JIM 263 N GUMWOOD RD BLYTHE CA 92225-4913 US	

REMARKS

This receipt was generated by the automated BLM Collections and Billing System and is a paper representation of a portion of the official electronic record contained therein.

Jimmy Holland  
263 Gumwood  
Blythe CA  
92225

SN BERNARDINO CA 923

9 OCT 2020 PM 7 L



RECEIVED  
BLM AZ STATE OFFICE

2020 OCT 14 A 8:58

PHOENIX, ARIZONA

Bureau of Land Management  
Arizona State Office  
One North Central Avenue Suite 800  
Phoenix, AZ 85004-4427

85004-442700



UNITED STATES DEPARTMENT OF  
THE INTERIOR BUREAU OF  
LAND MANAGEMENT

327533  
AMC 327536  
385381  
349802  
420280

RECORDING REQUESTED BY AND WHEN  
RECORDED, MAIL DOCUMENT TO:

NAME: Jim Holland

ADDRESS: 263 Gumwood Rd

Blithe CA, 92225

FOR COUNTY RECORDER'S USE

AFFIDAVIT OF ANNUAL ASSESSMENT WORK-PROOF OF LABOR

I hereby certify that the taxes have been paid in full:

X \_\_\_\_\_ Date: \_\_\_\_\_

Treasurer-Tax Collector Use

No. of Claims x 4

\$10/claim

Total due BLM \$ \_\_\_\_\_

1. The undersigned certifies that at least \$100 per claim was expended for development, labor and improvements, or equivalent value added, as the annual assessment work for the assessment year ending September 1, 18 for the following contiguous unpatented mining claim(s), located in the County of La Paz, in the State of California. Az.

BLM Serial No.	Name of Claim	Tp	Rg	Sec	Mer	County Recordation	Date
349802	Goldwood #1	4N	20W	28	GRM	2012-06156	2012
420280	Goldwood #2	"	"	"	"	2012-06156	2012
327536	Cactus #1	"	"	"	"	93-04226	9-21-93
385381	Golf Cactus #1	"	"	"	"	2007-04658	2007
						PHOENIX, ARIZONA	RECEIVED BLM AZ STATE OFFICE

2019 JAN 28 P 1:26  
RECEIVED  
BLM AZ STATE OFFICE

2. Type of labor improvements (specify what was done and give the total value for that labor and improvement to show at least \$100 for each claim). If a geological, geochemical, or geophysical survey was performed, as per 30 U.S.C. 28-1, reference the title of the report of survey, give cost and date of survey and report, and indicate it was filed.

Description of Work Performed	Value of Work Performed	Date Work Was Performed
Dry-washing, over burden-removal	400. <sup>00</sup>	Sep. 1, 2018

# 42162081

Entered 3/7/19  
AD



3. Residence and mailing address of each person who performed the labor and improvements:

Name (please print)

Jim Holland  
Heland Weeks  
\_\_\_\_\_  
\_\_\_\_\_

Residence and Mailing Address (please print)

263 Gamwood Rd. Blythe CA. 92225  
P.O. Box 1413, Quartzsite Az. 85346  
\_\_\_\_\_  
\_\_\_\_\_

4. Residence and mailing address of each person who holds and claims the subject mining claim(s) for the valuable minerals contained therein. Be sure to indicate if there is a change of address:

Name (please print)

Same as above  
\_\_\_\_\_  
\_\_\_\_\_  
\_\_\_\_\_  
\_\_\_\_\_  
\_\_\_\_\_  
\_\_\_\_\_

Residence and Mailing Address (please print)

\_\_\_\_\_  
\_\_\_\_\_  
\_\_\_\_\_  
\_\_\_\_\_  
\_\_\_\_\_  
\_\_\_\_\_

RECEIVED  
BLM AZ STATE OFFICE  
2019 JAN 28 P 1:26  
PHOENIX, ARIZONA

5. The undersigned testifies that on the date of Sep 1, 20 18, all monuments required by law were erected upon the subject claim(s), and all notices required by law were posted on the subject claim(s) or copies thereof were in place, and at said date, each corner monument bore or contained markings sufficient to appropriately designate the corner of the claim to which it pertains and the name of the claim(s).

I hereby certify under penalty of perjury under the laws of the State of foregoing statements are true and correct:

Jim Holland

(Signature of person responsible for above statement)

Date 12-12-18

Title 18 U.S.C. 1001 and 43 U.S.C. 1212 makes it a crime for any person knowingly and willfully to make to any department or agency of the United States any false, fictitious or fraudulent statements or representations as to any matter within its jurisdiction.

**CALIFORNIA ALL-PURPOSE ACKNOWLEDGMENT**

**CIVIL CODE § 1189**

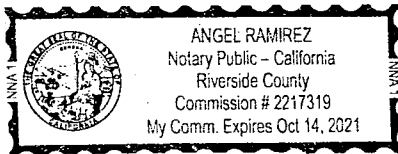
A notary public or other officer completing this certificate verifies only the identity of the individual who signed the document to which this certificate is attached, and not the truthfulness, accuracy, or validity of that document.

State of California )  
County of Riverside )  
On 12/12/2018 before me, Angel Ramirez, Notary Public  
Date Here Insert Name and Title of the Officer  
personally appeared James Holland  
Name(s) of Signer(s)

who proved to me on the basis of satisfactory evidence to be the person(s) whose name(s)  are subscribed to the within instrument and acknowledged to me that ~~he~~/she/they executed the same in ~~his~~/her/their authorized capacity(ies), and that by ~~his~~/her/their signature(s) on the instrument the person(s), or the entity upon behalf of which the person(s) acted, executed the instrument.

I certify under PENALTY OF PERJURY under the laws of the State of California that the foregoing paragraph is true and correct.

WITNESS my hand and official seal.



Signature [Signature]  
Signature of Notary Public

Place Notary Seal Above

**OPTIONAL**

Though this section is optional, completing this information can deter alteration of the document or fraudulent reattachment of this form to an unintended document.

**Description of Attached Document**

Title or Type of Document: Affidavit of Annual Assessment Work-Product of Labor  
Document Date: 12/12/2018 Number of Pages: 3  
Signer(s) Other Than Named Above: \_\_\_\_\_

**Capacity(ies) Claimed by Signer(s)**

Signer's Name: James Holland  
 Corporate Officer — Title(s): \_\_\_\_\_  
 Partner —  Limited  General  
 Individual  Attorney in Fact  
 Trustee  Guardian or Conservator  
 Other: \_\_\_\_\_  
Signer Is Representing: \_\_\_\_\_

Signer's Name: \_\_\_\_\_  
 Corporate Officer — Title(s): \_\_\_\_\_  
 Partner —  Limited  General  
 Individual  Attorney in Fact  
 Trustee  Guardian or Conservator  
 Other: \_\_\_\_\_  
Signer Is Representing: \_\_\_\_\_


RECEIVED  
BLM AZ STATE OFFICE  
2019 JAN 28 PM 1:26  
PHOENIX, ARIZONA



10114nd  
263 Gumwood Rd  
Bl The CA. 92225

SM BERNARDINO CA 924

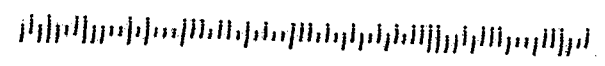
27 DEC 2019 PH4 (FOR



RECEIVED  
BLM AZ STATE OFFICE  
2019 JAN 28 P 1:29

PHOENIX, ARIZONA United States Department of The Interior  
Bureau of Land Management  
Arizona State Office  
One North Central Avenue, Suite 800  
Phoenix, Arizona  
85004-4427

850044427 0041



**United States Department of the Interior**

**Bureau of Land Management**

DIV OF LANDS, MINRLS & ENERGY

ONE N CENTRAL AVE

PHOENIX, AZ 85004 -4427

Phone: 602-417-9200

Receipt

No:

4362681

<b>Transaction #:</b> 4479910	
<b>Date of Transaction:</b> 02/01/2019	
<b>CUSTOMER:</b>	
JIM HOLLAND 263 N GUMWOOD RD BLYTHE, CA 92225-4913 US	

LINE #	QTY	DESCRIPTION	REMARKS	UNIT PRICE	TOTAL
1	1.00	LOCATABLE MINERALS / MINING CLAIMS- NOT NEW-UNADJUD, ONE AUTH NO. ONLY / MINING CLAIM MONEY RECEIVED CASES: AMC349802/\$40.00	POL 2018/4	- n/a -	40.00
<b>TOTAL:</b>					<b>\$40.00</b>

PAYMENT INFORMATION			
1	AMOUNT:	40.00	POSTMARKED: N/A
	TYPE:	CHECK	RECEIVED: 01/28/2019
	CHECK NO:	3306	
	NAME:	HOLLAND, JIM 263 N GUMWOOD RD BLYTHE CA 92225-4913 US	

<b>REMARKS</b>

This receipt was generated by the automated BLM Collections and Billing System and is a paper representation of a portion of the official electronic record contained therein.

*Applied to 349802 - \$15  
420280 - \$15  
337536 - \$10 + \$5 from receipt # 4389728  
3/7/19 AD*

*\$10 earned manually  
3/7/19 AD*





# United States Department of the Interior

BUREAU OF LAND MANAGEMENT

Arizona State Office

One North Central Avenue, Suite 800

Phoenix, Arizona 85004-4427

www.blm.gov/az/

FEB 13 2019



PHOENIX, ARIZONA

2019 MAR -4 P 2:32

RECEIVED

In Reply Refer To:  
3800 (AZ-9200) RM  
AMC327533, AMC385381, AMC349802, AMC420280

CERTIFIED MAIL - RETURN RECEIPT REQUESTED 9214 8901 9403 8378 7192 47

## NOTICE

JAMES A HOLLAND  
263 N GUMWOOD RD  
BLYTHE, CA 92225-4913

:  
:  
:

This Notice Affects Those Claims  
Shown in the Block Below.

AMC327536, AMC385381, AMC349802, AMC420280  
CACTUS #1, GOLF #1, GOLDWOOD, GOLD WOOD #2,

### Additional Processing Fees Required

The Arizona State Office, Bureau of Land Management, received your Affidavit of Labor or Notice of Intent to Hold for the 2018 assessment year.

Due to a processing fee increase effective October 1, 2018, we did not receive sufficient fees with your document. The fee increased from \$10 per mining claim to \$15 per mining claim.

Therefore, you are required to submit an additional payment in the amount of \$5.00 per claim, within 30 days of receipt of this notice or your claim(s) will be declared forfeited.

Please include your Arizona Mining Claim (AMC) serial number(s) and claim name(s) when submitting the additional fees. If additional information is required, please contact RéAnn Myers at 602-417-9413.

Lucas Lucero  
Deputy State Director  
Lands, Minerals and Energy Division

# 4389728


James Holland  
263 Gamewood  
Bly the CA.

RECEIVED  
BLM AZ STATE OFFICE  
2019 MAR -4 P 2:32

PHOENIX, ARIZONA

SM BERNARDINO CA 924

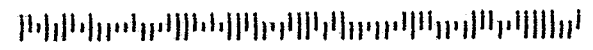
01 MAR 2019 PM 5 FOREVER  
USA



Barn Swallow

Bureau of Land Management  
Arizona State Office  
One North Central Avenue, Suite 800  
Phoenix, Arizona 85004-4427

85004-442700



**United States Department of the Interior**  
**Bureau of Land Management**  
 DIV OF LANDS, MINRLS & ENERGY  
 ONE N CENTRAL AVE  
 PHOENIX, AZ 85004 -4427  
 Phone: 602-417-9200

Receipt

No: 4389728

<b>Transaction #:</b> 4507518	
<b>Date of Transaction:</b> 03/05/2019	
<b>CUSTOMER:</b>	
JIM HOLLAND 263 N GUMWOOD RD BLYTHE, CA 92225-4913 US	

LINE #	QTY	DESCRIPTION	REMARKS	UNIT PRICE	TOTAL
1	1.00	LOCATABLE MINERALS / MINING CLAIMS-NOT NEW-UNADJUD, ONE AUTH NO. ONLY / MINING CLAIM MONEY RECEIVED CASES: AMC327536/\$20.00	ADDITIONAL POL FEES	- n/a -	20.00
<b>TOTAL:</b>					<b>\$20.00</b>

PAYMENT INFORMATION			
1	AMOUNT:	20.00	POSTMARKED: N/A
	TYPE:	CHECK	RECEIVED: 03/04/2019
	CHECK NO:	3315	
	NAME:	HOLLAND, JIM 263 N GUMWOOD RD BLYTHE CA 92225-4913 US	

REMARKS

This receipt was generated by the automated BLM Collections and Billing System and is a paper representation of a portion of the official electronic record contained therein.

*Applied to Amc 385387 - \$15  
 Amc 327536 - \$5 + \$10 from receipt # 4362681*

*\$5 earned manually  
 3/7/19 AD*



UNITED STATES  
DEPARTMENT OF THE INTERIOR  
BUREAU OF LAND MANAGEMENT  
**MAINTENANCE FEE WAIVER CERTIFICATION**

539

*[Signature]*

349802  
420280  
327533

FORM APPROVED  
OMB NO. 1004-0114 385381  
Expires: January 31, 2020

SEE INSTRUCTIONS ON PAGE 2

1. This small miner waiver is filed for the assessment year beginning on September 1, 2018 and ending on September 1, 2019.
2. The undersigned and all related parties owned ten or fewer mining claims, mill, or tunnel sites located and maintained on Federal lands in the United States of America on September 1, 2018.
3. The undersigned have performed the assessment work required by law for each mining claim listed prior to filing this waiver and understand that by filing this form, the undersigned must file an affidavit of assessment work with the Bureau of Land Management (BLM) by the December 30th following the filing of this waiver.
4. The undersigned understand that if the assessment work obligation has not yet come due under 30 U.S.C. 28 (for those claims in their first assessment year only), a notice of intent to hold reciting this condition must be recorded by the December 30th following the filing of this waiver.
5. The undersigned understand that mill and tunnel sites may also be listed on this waiver and be waived from payment of the maintenance fee, and that a notice of intent to hold for these sites is required to be filed with the BLM by the December 30th following the filing of this waiver.
6. The undersigned understand and acknowledge that pursuant to 43 U.S.C. 1212 and 18 U.S.C. 1001, the filing or recording of a false, fictitious, or fraudulent document with the BLM may result in a fine of up to \$250,000, a prison term not to exceed five years, or both.
7. The mining claims, mill or tunnel sites for which this waiver from payment of the maintenance fees is requested are:

CLAIM OR SITE NAME	BLM RECORDATION SERIAL NUMBER
1. Goldwood #1	349802 (913)
2. Goldwood #2	420280
3. Cactus #1	327536
4. Golf cactus #1	385381
5.	
6.	
7.	
8.	
9.	
10.	

RECEIVED  
 BLM AZ STATE OFFICE  
 PHOENIX, ARIZONA  
 2018 SEP -4 P 12:10

The owner(s) (claimants) of the above mining claims and sites are:

Jim Holland  
 (Owner's Name - Please Print)  
263 Gamwood Rd  
 (Owner's Mailing Address)

Jim Holland  
 (Owner's Signature)  
By the (City) CA (State) 92225 (Zip Code)

Deland Weeks  
 (Owner's Name - Please Print)  
PO Box 1413  
 (Owner's Mailing Address)

Deland Weeks  
 (Owner's Signature)  
Quartzsite (City) AZ (State) 85346 (Zip Code)

\_\_\_\_\_  
 (Owner's Name - Please Print)  
 \_\_\_\_\_  
 (Owner's Mailing Address)

\_\_\_\_\_  
 (Owner's Signature)  
 \_\_\_\_\_ (City) \_\_\_\_\_ (State) \_\_\_\_\_ (Zip Code)

\_\_\_\_\_  
 (Owner's Name - Please Print)  
 \_\_\_\_\_  
 (Owner's Mailing Address)

\_\_\_\_\_  
 (Owner's Signature)  
 \_\_\_\_\_ (City) \_\_\_\_\_ (State) \_\_\_\_\_ (Zip Code)

BY: [Signature]

Jim Holland  
263 Camwood  
Blythe CA

RECEIVED  
BLM AZ STATE OFFICE


2010 SEP -4 P 12:12

PHOENIX, ARIZONA

SN BERNARDINO CA 924

20 AUG 2018 PM 4 1

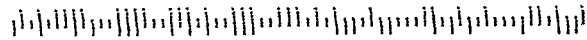
FOREVER  
U.S.A.



Barn Swallow

United States Department of The Interior  
Bureau of Land Management  
Arizona State Office  
One North Central Avenue, Suite 800  
Phoenix, Arizona 85004-4427

8500444427 0041



UNITED STATES DEPARTMENT OF  
THE INTERIOR BUREAU OF  
LAND MANAGEMENT

2017-04636  
Page 1 of 3  
SHELLY D B... RECORDER  
OFFICIAL RECORDS OF LA PAZ COUNTY, AZ  
12-28-2017 12:37 PM Recording Fee \$15.00

349802

420280

327533

385381

RECORDING REQUESTED BY AND WHEN  
RECORDED, MAIL DOCUMENT TO:

NAME: Jim Holland

ADDRESS: 263 Greenwood Rd

Blk 16 CA 92225

FOR COUNTY RECORDER'S USE

AFFIDAVIT OF ANNUAL ASSESSMENT WORK-PROOF OF LABOR

I hereby certify that the taxes have been paid in full:

No. of Claims x 4

X \_\_\_\_\_ Date: \_\_\_\_\_

\$10/claim

Treasurer-Tax Collector Use

Total due BLM \$ \_\_\_\_\_

1. The undersigned certifies that at least \$100 per claim was expended for development, labor and improvements, or equivalent value added, as the annual assessment work for the assessment year ending September 1, 17 for the following contiguous unpatented mining claim(s), located in the County of La Paz, in the State of California.

BLM Serial No.	Name of Claim	Tp	Rg	Sec	Mer	County Recordation	Date
349802	Goldwood #1	4N	20W	28	GRM	2012-06156	2012
420280	Goldwood #2	"	"	"	"	2012-06156	2012
327536	Cactus #1	"	"	"	"	93-04226	9-21-93
385381	Golf Cactus #1	"	"	"	"	2007-04658	2007

PHOENIX, ARIZONA  
2018 JAN - 4 P 12:15  
BLM RECEIVED

2. Type of labor improvements (specify what was done and give the total value for that labor and improvement to show at least \$100 for each claim). If a geological, geochemical, or geophysical survey was performed, as per 30 U.S.C. 28-1, reference the title of the report of survey, give cost and date of survey and report, and indicate it was filed.

Description of Work Performed	Value of Work Performed	Date Work Was Performed
Dry-Washing, over burden - remove	\$1400. <sup>00</sup>	Sept 1 2017
		IAN 11 2018
		BY: <u>RAM</u>

# 4059819



3. Residence and mailing address of each person who performed the labor and improvements:

Name (please print)

Jim Holland  
Leland Weeks  
\_\_\_\_\_  
\_\_\_\_\_

Residence and Mailing Address (please print)

263 Carmichael Rd Blythe CA, 92225  
P.O. Box 1413, Quartzsite AZ 85346  
\_\_\_\_\_  
\_\_\_\_\_

4. Residence and mailing address of each person who holds and claims the subject mining claim(s) for the valuable minerals contained therein. Be sure to indicate if there is a change of address:

Name (please print)

Jim Holland  
Leland Weeks  
\_\_\_\_\_  
\_\_\_\_\_  
\_\_\_\_\_  
\_\_\_\_\_  
\_\_\_\_\_  
\_\_\_\_\_

Residence and Mailing Address (please print)

263 Carmichael Rd Blythe CA, 92225  
\_\_\_\_\_  
\_\_\_\_\_  
\_\_\_\_\_  
\_\_\_\_\_  
\_\_\_\_\_  
\_\_\_\_\_

5. The undersigned testifies that on the date of \_\_\_\_\_, 20 \_\_\_\_, all monuments required by law were erected upon the subject claim(s), and all notices required by law were posted on the subject claim(s) or copies thereof were in place, and at said date, each corner monument bore or contained markings sufficient to appropriately designate the corner of the claim to which it pertains and the name of the claim(s).

I hereby certify under penalty of perjury under the laws of the State of foregoing statements are true and correct:

Jim Holland

Date 12-28-17

(Signature of person responsible for above statement)

Title 18 U.S.C. 1001 and 43 U.S.C. 1212 makes it a crime for any person knowingly and willfully to make to any department or agency of the United States any false, fictitious or fraudulent statements or representations as to any matter within its jurisdiction.

RECEIVED  
2018 JAN -4 P 12:45  
PHOENIX, ARIZONA

**CALIFORNIA ALL-PURPOSE ACKNOWLEDGMENT**

**CIVIL CODE § 1189**

A notary public or other officer completing this certificate verifies only the identity of the individual who signed the document to which this certificate is attached, and not the truthfulness, accuracy, or validity of that document.

State of California )  
County of Riverside )  
On 12/28/2017 before me, Angel Ramirez, Notary Public  
Date Here Insert Name and Title of the Officer  
personally appeared James Holland  
Name(s) of Signer(s)

who proved to me on the basis of satisfactory evidence to be the person(s) whose name(s) is are subscribed to the within instrument and acknowledged to me that he she/they executed the same in his her/their authorized capacity(ies), and that by his her/their signature(s) on the instrument the person(s), or the entity upon behalf of which the person(s) acted, executed the instrument.

I certify under PENALTY OF PERJURY under the laws of the State of California that the foregoing paragraph is true and correct.

WITNESS my hand and official seal.



Signature [Signature]  
Signature of Notary Public

Place Notary Seal Above

**OPTIONAL**

Though this section is optional, completing this information can deter alteration of the document or fraudulent reattachment of this form to an unintended document.

**Description of Attached Document**

Title or Type of Document: Affidavit of Annual Assessment work - proof of labor  
Document Date: 12/28/2017 Number of Pages: 2  
Signer(s) Other Than Named Above: \_\_\_\_\_

**Capacity(ies) Claimed by Signer(s)**


Signer's Name: James Holland  
 Corporate Officer -- Title(s): \_\_\_\_\_  
 Partner --  Limited  General  
 Individual  Attorney in Fact  
 Trustee  Guardian or Conservator  
 Other: \_\_\_\_\_  
Signer Is Representing: \_\_\_\_\_

Signer's Name: \_\_\_\_\_  
 Corporate Officer -- Title(s): \_\_\_\_\_  
 Partner --  Limited  General  
 Individual  Attorney in Fact  
 Trustee  Guardian or Conservator  
 Other: \_\_\_\_\_  
Signer Is Representing: \_\_\_\_\_

2018 JAN - 4 12:45  
GENX-A  
NOTARY

Jim Holloyd  
263 Camwood  
Blythe CA 92225

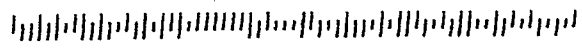
SN BERNARDINO CA 924



Barn Swallow

United States Department of the Interior  
Bureau of Land Management  
Arizona State Office  
One North Central Avenue, Suite 800  
Phoenix, Arizona 85004-4427

85004-442700





**United States Department of the Interior**  
**Bureau of Land Management**  
 DIV OF LANDS, MINRLS & ENERGY  
 ONE N CENTRAL AVE  
 PHOENIX, AZ 85004 -4427  
 Phone: 602-417-9200

Receipt

No: 4059819

<b>Transaction #:</b> 4171424	
<b>Date of Transaction:</b> 01/04/2018	
<b>CUSTOMER:</b>	
JIM HOLLAND 263 N GUMWOOD RD BLYTHE, CA 92225-4913 US	

LINE #	QTY	DESCRIPTION	REMARKS	UNIT PRICE	TOTAL
1	1.00	LOCATABLE MINERALS / MINING CLAIMS- NOT NEW-UNADJUD, ONE AUTH NO. ONLY / MINING CLAIM MONEY RECEIVED CASES: AMC349802/\$40.00	POL 2017/4	- n/a -	40.00
<b>TOTAL:</b>					<b>\$40.00</b>

PAYMENT INFORMATION			
1	AMOUNT:	40.00	POSTMARKED: N/A
	TYPE:	CHECK	RECEIVED: 01/04/2018
	CHECK NO:	3217	
	NAME:	HOLLAND, JAMES 263 N GUMWOOD RD BLYTHE CA 92225-4913 US	

REMARKS

This receipt was generated by the automated BLM Collections and Billing System and is a paper representation of a portion of the official electronic record contained therein.

AMC 327533  
349802  
385381  
420280

434

Form 3830-2  
(January 2017)

UNITED STATES  
DEPARTMENT OF THE INTERIOR  
BUREAU OF LAND MANAGEMENT

MAINTENANCE FEE WAIVER CERTIFICATION

FORM APPROVED  
OMB NO. 1004-0114  
Expires: January 31, 2020

SEE INSTRUCTIONS ON PAGE 2

- This small miner waiver is filed for the assessment year beginning on September 1, 2017 and ending on September 1, 2018.
- The undersigned and all related parties owned ten or fewer mining claims, mill, or tunnel sites located and maintained on Federal lands in the United States of America on September 1, 2017.
- The undersigned have performed the assessment work required by law for each mining claim listed prior to filing this waiver and understand that by filing this form, the undersigned must file an affidavit of assessment work with the Bureau of Land Management (BLM) by the December 30th following the filing of this waiver.
- The undersigned understand that if the assessment work obligation has not yet come due under 30 U.S.C. 28 (for those claims in their first assessment year only), a notice of intent to hold reciting this condition must be recorded by the December 30th following the filing of this waiver.
- The undersigned understand that mill and tunnel sites may also be listed on this waiver and be waived from payment of the maintenance fee, and that a notice of intent to hold for these sites is required to be filed with the BLM by the December 30th following the filing of this waiver.
- The undersigned understand and acknowledge that pursuant to 43 U.S.C. 1212 and 18 U.S.C. 1001, the filing or recording of a false, fictitious, or fraudulent document with the BLM may result in a fine of up to \$250,000, a prison term not to exceed five years, or both.
- The mining claims, mill or tunnel sites for which this waiver from payment of the maintenance fees is requested are:

CLAIM OR SITE NAME	BLM RECORDATION SERIAL NUMBER
1. Goldwood #1	349802
2. Goldwood #2	420280
3. Cactus #1	327536
4. Golf cactus #1	385381
5.	
6.	
7.	
8.	
9.	
10.	

RECEIVED  
BLM AZ STATE OFFICE  
2017 SEP -5 P 3:31  
PHOENIX, ARIZONA

The owner(s) (claimants) of the above mining claims and sites are:

Jim Holland (James)  
(Owner's Name - Please Print)  
263 Greenwood Rd  
(Owner's Mailing Address)

Jim Holland  
(Owner's Signature)  
Bythe CA 92225  
(City) (State) (Zip Code)

Leland Weeks  
(Owner's Name - Please Print)  
PO Box 1413  
(Owner's Mailing Address)

Leland Weeks  
(Owner's Signature)  
Quartzsite AZ 85346  
(City) (State) (Zip Code)

\_\_\_\_\_  
(Owner's Name - Please Print)  
\_\_\_\_\_  
(Owner's Mailing Address)

\_\_\_\_\_  
(Owner's Signature)  
\_\_\_\_\_  
(City) (State) (Zip Code)

483  
(Owner's Name - Please Print)  
BY: [Signature]  
(Owner's Mailing Address)

**POSTMARKED**  
**TIMELY**  
(Owner's Signature)  
\_\_\_\_\_  
(City) (State) (Zip Code)

nmw

Jim Holland  
263 Greenwood Rd  
Blythe CA.

92225


RECEIVED  
BLM AZ STATE OFFICE

2017 SEP -5 P 3:31

PHOENIX, ARIZONA

SN BERNARDINO CA 924

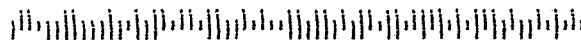
SEP 05 2017 PM 4 L FOREVER  
USA



Barn Swallow

United States Department of the Interior  
Bureau of Land Management Arizona state office  
One N. Central Ave, Suite 800  
Phoenix, AZ 85004-4427

850044427 0041





UNITED STATES  
DEPARTMENT OF THE INTERIOR  
BUREAU OF LAND MANAGEMENT

**AFFIDAVIT OF ANNUAL ASSESSMENT WORK**

349802

420280

~~327533~~

327533

385381

WHEN RECORDED, MAIL DOCUMENT TO:

NAME: Jim Holland

ADDRESS: 263 Cumwood Rd

CITY, STATE, ZIP: Bytlo CA. 92225

FOR COUNTY RECORDER'S USE

No. of Claims 4

x \$10/claim

Total due BLM \$ 40.<sup>00</sup>

TO ALL WHOM IT MAY CONCERN:

I, The undersigned certifies that at least \$100 per claim was expended for development, labor and improvements, or equivalent value added, as the annual assessment work for the assessment year ending September 1, 2016 for the following contiguous unpatented mining claim(s), located in the County of LA PAZ, in the State of Arizona.

BLM Serial No.	Name of Claim	Tp	Rg	Sec	Mer	County Recordation Book and Page No.	Date
349802	Goldwood # 1	4N	20W	28	65M7	2012-06156	2012
420280	Goldwood # 2	"	"	"	"	2012-06156	"
327536	cactus # 1	"	"	"	"	93-04226	9/21/93
385381	Golf cactus # 1	"	"	"	"	2007-04658	2007

RECEIVED  
 PHOENIX, ARIZONA  
 2017 JAN - 3 P 3:33

#3736302

(Continued on page 2)

**ENTERED**  
 JAN 05 2017  
 BY: Riam

2. Type of labor and improvements (specify what was done and give the total value for that labor and improvement to show at least \$100 for each claim). If a geological, geochemical, or geophysical survey was performed, as per 30 U.S.C. 28-1, reference the title of the report of survey, give cost and date of the survey and report, and indicate it was filed with the County Recorder:

Description of Work Performed	Value of Work Performed	Date Work Was Performed
Dry-washing, overburden removal	\$400	Sept 1 2015

3. Name and mailing address of each person who performed the labor and improvements:

Name (please print)

Jim Holland

Leland Weeks

Current Mailing Address (please print)

263 Greenwood Bl, The CA, 92225

Po Box 1413, Quartzsite AZ 85346

4. Name and mailing address of each person who holds and claims the subject mining claim(s) for the valuable minerals contained therein. Be sure to indicate if there is a change of address:

Name (please print)

Jim Holland

Leland Weeks

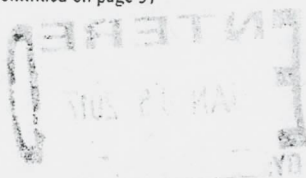
Current Mailing Address (please print)

263 Greenwood Bl, The CA, 92225

Po Box 1413, Quartzsite, AZ 85346

RECEIVED  
 PHOENIX, ARIZONA  
 2015 JAN -3 P 3:04

5. The undersigned testifies that on the date of Sept 1, 2015, all monuments required by law were erected upon the subject claim(s), and all notices required by law were posted on the subject claim(s) or copies thereof were in place, and at said date, each corner monument bore or contained



markings sufficient to appropriately designate the corner of the claim to which it pertains and the name of the claim(s).

I hereby certify under penalty of perjury under the laws of the State of California that the foregoing statements are true and correct:

James Holman  
(Signature of person responsible for above statement)

Date: 12-29-16

Title 18 U.S.C. 1001 and 43 U.S.C. 1212 make it a crime for any person knowingly and willfully to make to any department or agency of the United States any false, fictitious or fraudulent statements or representations as to any matter within its jurisdiction.

**Notary Block**

SUBSCRIBED AND SWORN TO before me, this 29<sup>th</sup> day of December 2016

By: [Signature]  
(Signature of Affiant)

Title: Notary Public

My Commission Expires: 10/14/2017



**INSTRUCTIONS**

1. This is an optional form that may be used to satisfy the requirements for the Bureau of Land Management (BLM) under the provisions of 43 U.S.C. §1744 and 30 U.S.C. §28-28d and the regulations thereunder (43 CFR part 3835). Since local and State laws may vary, you should contact your local and State agencies where the claims are located to ensure all applicable laws and requirements are satisfied.
2. The claimant(s) must fill in the date in paragraph 1 for the applicable assessment year and the county and state where the claims are located.
3. All claim names, BLM serial numbers, legal descriptions, and original county recording information must be listed for the claims pertaining to this assessment notice.
4. The claimant(s) must complete paragraph 2 listing all labor or improvements which was performed on or did benefit the subject mining claims. The value and date of the labor or improvements must also be listed. The total amount of labor or improvements can be listed, but the total expenditure must equal at least \$100 for each claim.
5. The names and current mailing addresses of the person(s) performing the labor shall be listed in paragraph 3.
6. The name and current mailing address of each owner (claimant) of the claims shall be listed in paragraph 4. The mailing address shall be the owner's address and not the address of an agent or anyone representing the claimant. Be sure to note if there has been a change of address.
7. Paragraph 5 shall be completed to show the date it was verified that all monuments required by law were properly erected, all notices were posted, and that corners were appropriately designated for all claims listed.
8. An exact legible reproduction or duplicate (other than microfilm or other electronic media) of this affidavit or another type of affidavit of assessment work that you file or will file in the county where each claim is located, must be filed with the BLM on or before December 30 of the calendar year in which the assessment year ends. For mill or tunnel sites, a separate notice of intent to hold must be filed with the BLM on or before December 30. Requirements for filing a notice of intent to hold can be found at 43 CFR 3835.33.
9. A processing fee of \$10 for each claim listed must be remitted to the BLM along with this or any other affidavit of assessment work.

PHOENIX, ARIZONA  
2017 JAN - 3 P 3: 33  
RECEIVED  
PLM AN  
(Form 3830-4, page 3)



**When Recorded Mail To:**

Name *Jim Holland*  
Address *263 Greenwood*  
City *Alhambra* ST *CA* Zip *92225*

This area reserved for recorder use

Document title *Affidavit of Annual Assessment Work*

RECEIVED  
CLERK OF SUPERIOR COURT  
2011 JAN - 3 P 3:33  
PHOENIX, ARIZONA

Jim Holland  
263 Broadway  
Blythe CA. 92225

RECEIVED  
BLM AZ STATE OFFICE

2017 JAN -3 P 3:33

PHOENIX, ARIZONA



1000



85004

U.S. POSTAGE  
PAID  
BLYTHE, CA  
92225  
DEC 30, 16  
AMOUNT  
**\$0.47**  
R2305H130800-12

BLM  
1 North Central Ave, Ste 800  
Phoenix AZ 85004-4427

85004-442700



**United States Department of the Interior**  
**Bureau of Land Management**  
 DIV OF LANDS, MINRLS & ENERGY  
 ONE N CENTRAL AVE  
 PHOENIX, AZ 85004 -4427  
 Phone: 602-417-9200

Receipt

No: 3736302

<b>Transaction #:</b> 3841743	
<b>Date of Transaction:</b> 01/04/2017	
<b>CUSTOMER:</b>	
JIM HOLLAND 263 N GUMWOOD RD BLYTHE, CA 92225-4913 US	

LINE #	QTY	DESCRIPTION	REMARKS	UNIT PRICE	TOTAL
1	1.00	LOCATABLE MINERALS / MINING CLAIMS- NOT NEW-UNADJUD, ONE AUTH NO. ONLY / MINING CLAIM MONEY RECEIVED <b>CASES: AMC349802/\$40.00</b>	POL 2016/4	- n/a -	40.00
<b>TOTAL:</b>					<b>\$40.00</b>

PAYMENT INFORMATION					
1	AMOUNT:	40.00	POSTMARKED:	12/29/2016	
	TYPE:	CHECK	RECEIVED:	01/03/2017	
	CHECK NO:	3064			
	NAME:	HOLLAND, JAMES A 263 N GUMWOOD RD BLYTHE CA 92225-4913 US			

REMARKS

This receipt was generated by the automated BLM Collections and Billing System and is a paper representation of a portion of the official electronic record contained therein.



UNITED STATES  
DEPARTMENT OF THE INTERIOR  
BUREAU OF LAND MANAGEMENT

479

327533 385381  
349802 420280

FORM APPROVED  
OMB NO. 1004-0114  
Expires: October 31, 2016

MAINTENANCE FEE WAIVER CERTIFICATION

SEE INSTRUCTIONS ON PAGE 2

- This small miner waiver is filed for the assessment year beginning on September 1, 2016 and ending on September 1, 2017.
- The undersigned and all related parties owned ten or fewer mining claims, mill, or tunnel sites located and maintained on Federal lands in the United States of America on September 1, 2016.
- The undersigned have performed the assessment work required by law for each mining claim listed prior to filing this waiver and understand that by filing this form, the undersigned must file an affidavit of assessment work with the Bureau of Land Management (BLM) by the December 30th following the filing of this waiver.
- The undersigned understand that if the assessment work obligation has not yet come due under 30 U.S.C. 28 (for those claims in their first assessment year only), a notice of intent to hold reciting this condition must be recorded by the December 30th following the filing of this waiver.
- The undersigned understand that mill and tunnel sites may also be listed on this waiver and be waived from payment of the maintenance fee, and that a notice of intent to hold for these sites is required to be filed with the BLM by the December 30th following the filing of this waiver.
- The undersigned understand and acknowledge that pursuant to 43 U.S.C. 1212 and 18 U.S.C. 1001, the filing or recording of a false, fictitious, or fraudulent document with the BLM may result in a fine of up to \$250,000, a prison term not to exceed five years, or both.
- The mining claims, mill or tunnel sites for which this waiver from payment of the maintenance fees is requested are:

CLAIM OR SITE NAME	BLM RECORDATION SERIAL NUMBER
1. Goldwood #1	AMC # 349802 ✓
2. Goldwood #2	# 420280
3. Cactus #1	327536
4. Golf	385381
5.	
6.	
7.	
8.	
9.	
10.	

RECEIVED  
BLM AZ STATE OFFICE  
2016 AUG 29 P 3:07  
PHOENIX, ARIZONA

The owner(s) (claimants) of the above mining claims and sites are:

Jim Holland  
 (Owner's Name - Please Print)  
 263 Gamwood Rd  
 (Owner's Mailing Address)

Jim Holland  
 (Owner's Signature)  
 Blythe CA 92225  
 (City) (State) (Zip Code)

Leland Weeks  
 (Owner's Name - Please Print)  
 P.O. Box 1413  
 (Owner's Mailing Address)

Leland Weeks  
 (Owner's Signature)  
 Quartzsite AZ 85346  
 (City) (State) (Zip Code)

(Owner's Name - Please Print)  
 (Owner's Mailing Address)

(Owner's Signature)  
 (City) (State) (Zip Code)

(Owner's Name - Please Print)  
 (Owner's Mailing Address)

(Owner's Signature)  
 (City) (State) (Zip Code)

ENTERED  
483  
SEP 08 2016  
BY: [Signature]

NWD [Signature]

(Owner's Name - Please Print)	(Owner's Signature)		
(Owner's Mailing Address)	(City)	(State)	(Zip Code)
(Owner's Name - Please Print)	(Owner's Signature)		
(Owner's Mailing Address)	(City)	(State)	(Zip Code)
(Owner's Name - Please Print)	(Owner's Signature)		
(Owner's Mailing Address)	(City)	(State)	(Zip Code)
(Owner's Name - Please Print)	(Owner's Signature)		
(Owner's Mailing Address)	(City)	(State)	(Zip Code)

RECEIVED  
 BLM AZ STATE OFFICE  
 2011 AUG 29 P 3:08  
 PHOENIX, ARIZONA

18 U.S.C. 1001 and 43 U.S.C. 1212 make it a crime for any person knowingly and willfully to make to any department or agency of the United States any false, fictitious or fraudulent statements or representations as to any matter within its jurisdiction.

**INSTRUCTIONS**


1. This certification is made under the provisions of 43 U.S.C. § 1744 and 30 U.S.C. §28-28k and the regulations thereunder (43 CFR Part 3830).
2. The claimant(s) must fill in the dates in paragraph 1 for the beginning and ending of the assessment year for which this waiver is sought.
3. The claimant(s) must fill in the date in paragraph 2 for the beginning of the assessment year for which this waiver is sought.
4. All claim and site names and BLM serial numbers must be listed for the mining claims, mill sites, and tunnel sites for which the waiver is sought.
5. All owners of the mining claims, mill sites, and tunnel sites and their addresses must be given.
6. This waiver form must be signed by all the claimants or their designated agent, in original form. If an agent is designated, a notarized designation of agent, signed by all of the claimants with proper address given, must be submitted with this waiver.
7. This form must be filed no later than September 1st for the upcoming assessment year in the BLM State Office where the mining claims or sites are recorded, or the waiver cannot be granted by the BLM. (Example: To obtain a waiver for the assessment year 2012, which begins on September 1, 2011, you must qualify for and file for a waiver no later than September 1, 2011, in the proper BLM State Office.)
8. For all mining claims which require assessment work, you must record an affidavit of labor on or before the December 30th immediately following the filing of this waiver. For all other mining claims or sites waived, you must record a notice of intent to hold on or before the December 30th immediately following the filing of this waiver.
9. Mill and tunnel sites may also be listed on this waiver and be waived from payment of the maintenance fee. A notice of intent to hold for these sites is required to be filed by the December 30th following the filing of this waiver.

FOR OFFICIAL USE ONLY

Jim Holland  
263 Gumwood Rd  
Blythe CA 92225

SN BERNARDINO CA 924

25 AUG 2016 PM 5 L



RECEIVED  
BLM AZ STATE OFFICE

2016 AUG 29 P 3 07

PHOENIX, ARIZONA

BLM  
1 North Central Ave. Sweet 800  
Phoenix Az. 85004

0000004442700





**AFFIDAVIT OF ANNUAL ASSESSMENT WORK**

349802

WHEN RECORDED, MAIL DOCUMENT TO:

NAME: Jim Holland

ADDRESS: 263 Gumwood Rd

CITY, STATE, ZIP: By the CA. 92225

420280  
427533  
385381

2015-04368  
Page 1 of 4  
Requested By: Jim Holland  
SHELLY D BAKER, RECORDER  
OFFICIAL RECORDS OF LA PAZ COUNTY, AZ  
12-02-2015 12:53 PM Recording Fee \$15.00

**FOR COUNTY RECORDER'S USE**

No. of Claims 4  
x \$10/claim  
Total due BLM \$ 40.00

TO ALL WHOM IT MAY CONCERN:

1. The undersigned certifies that at least \$100 per claim was expended for development, labor and improvements, or equivalent value added, as the annual assessment work for the assessment year ending September 1, 2015 for the following contiguous unpatented mining claim(s), located in the County of La Paz, in the State of Arizona.

BLM Serial No.	Name of Claim	Tp	Rg	Sec	Mer	County Recordation Book and Page No.	Date
349802	Goldwood #1	4N	20W	28	GSBM	1983-01517	1983
420280	Goldwood #2	4N	20W	28	GSBM	1983-01516	1983
327536	Cactus #1	4N	20W	28	GSBM	1157-211	Yuma Co-
385381	Golf #1	4N	20W	28	GSBM	2007-04658	2007

PHOENIX, ARIZONA  
 2015 DEC 28 A 9:28  
 RECEIVED  
 BLM ASST REC'D

RECEIPT # 3461682

2. Type of labor and improvements (specify what was done and give the total value for that labor and improvement to show at least \$100 for each claim). If a geological, geochemical, or geophysical survey was performed, as per 30 U.S.C. 28-1, reference the title of the report of survey, give cost and date of the survey and report, and indicate it was filed with the County Recorder:

Description of Work Performed	Value of Work Performed	Date Work Was Performed
Clearing of over burden, dry washing & metal detecting	400.00	Sep 1, 2014 - Aug 30, 2015

3. Name and mailing address of each person who performed the labor and improvements:

Name (please print)

Jim Holland

Leland Weeks

Gordy Fawley

Current Mailing Address (please print)

263 Gumwood Rd Bythe CA 92225

P.O. Box 1413 Quartzsite AZ 85346

CEWS' Trailer Park Quartzsite AZ 85346

4. Name and mailing address of each person who holds and claims the subject mining claim(s) for the valuable minerals contained therein. Be sure to indicate if there is a change of address:

Name (please print)

Jim Holland

Leland Weeks

Current Mailing Address (please print)

263 Gumwood Rd Bythe 92225

P.O. Box 1413 Quartzsite AZ 85346

5. The undersigned testifies that on the date of 12-2-, 2015, all monuments required by law were erected upon the subject claim(s), and all notices required by law were posted on the subject claim(s) or copies thereof were in place, and at said date, each corner monument bore or contained

markings sufficient to appropriately designate the corner of the claim to which it pertains and the name of the claim(s).

I hereby certify under penalty of perjury under the laws of the State of Arizona that the foregoing statements are true and correct:

Jim Hollen Date: 12-2-2015  
(Signature of person responsible for above statement)

Title 18 U.S.C. 1001 and 43 U.S.C. 1212 make it a crime for any person knowingly and willfully to make to any department or agency of the United States any false, fictitious or fraudulent statements or representations as to any matter within its jurisdiction.

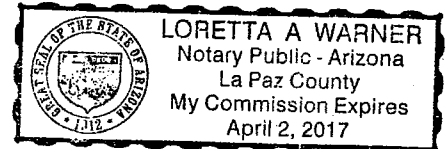
**Notary Block**

SUBSCRIBED AND SWORN TO before me, this 2nd day of December 20 15

By: Loretta A. Warner  
(Signature of Affiant)

Title: Notary

My Commission Expires: 4/2/2017



**INSTRUCTIONS**

1. This is an optional form that may be used to satisfy the requirements for the Bureau of Land Management (BLM) under the provisions of 43 U.S.C. §1744 and 30 U.S.C. §28-28d and the regulations thereunder (43 CFR part 3835). Since local and State laws may vary, you should contact your local and State agencies where the claims are located to ensure all applicable laws and requirements are satisfied.
2. The claimant(s) must fill in the date in paragraph 1 for the applicable assessment year and the county and state where the claims are located.
3. All claim names, BLM serial numbers, legal descriptions, and original county recording information must be listed for the claims pertaining to this assessment notice.
4. The claimant(s) must complete paragraph 2 listing all labor or improvements which was performed on or did benefit the subject mining claims. The value and date of the labor or improvements must also be listed. The total amount of labor or improvements can be listed, but the total expenditure must equal at least \$100 for each claim.
5. The names and current mailing addresses of the person(s) performing the labor shall be listed in paragraph 3.
6. The name and current mailing address of each owner (claimant) of the claims shall be listed in paragraph 4. The mailing address shall be the owner's address and not the address of an agent or anyone representing the claimant. Be sure to note if there has been a change of address.
7. Paragraph 5 shall be completed to show the date it was verified that all monuments required by law were properly erected, all notices were posted, and that corners were appropriately designated for all claims listed.
8. An exact legible reproduction or duplicate (other than microfilm or other electronic media) of this affidavit or another type of affidavit of assessment work that you file or will file in the county where each claim is located, must be filed with the BLM on or before December 30 of the calendar year in which the assessment year ends. For mill or tunnel sites, a separate notice of intent to hold must be filed with the BLM on or before December 30. Requirements for filing a notice of intent to hold can be found at 43 CFR 3835.33.
9. A processing fee of \$10 for each claim listed must be remitted to the BLM along with this or any other affidavit of assessment work.

RECEIVED  
REGISTERED OFFICE  
DECEMBER 28 A 9:28  
P.O. BOX 28  
TUCSON, ARIZONA



## NOTICES

**THE PRIVACY ACT** and 43 CFR 2.48(d) require that you be furnished with the following information in connection with the information requested by this form.

**AUTHORITY:** 30 U.S.C. §28-28d and 43 CFR part 3835 permit collection of the information requested by this form.

**PRINCIPAL PURPOSE:** The BLM will use the information you provide to document compliance with 43 U.S.C. 1744 and that assessment work has been completed in accordance with 30 U.S.C. § 28-28d and 43 CFR part 3835 in lieu of paying the maintenance fee for the mining claims listed on this form.

**ROUTINE USES:** The BLM will only disclose this information in accordance with the provisions at 43 CFR 2.56(b) and (c).

**EFFECT OF NOT PROVIDING INFORMATION:** Disclosure of the requested information is required by 30 U.S.C. § 28-28d and 43 CFR part 3835 for claimants qualified to perform assessment work in lieu of paying the maintenance fee. Failure to submit all the requested information or to complete this form will delay the BLM's processing of the form and may preclude the BLM's acceptance of the assessment work information, which may result in forfeiture of the mining claim(s) by the claimant.

**THE PAPERWORK REDUCTION ACT** requires us to inform you that:

Use of this form is optional. You must perform assessment if a waiver to pay the maintenance fee has been requested. This form is provided to help you attest that annual assessment work has been completed in lieu of paying the maintenance fee for your claim(s). Submission of the requested information is necessary to obtain or retain a benefit.


You do not have to respond to this or any other Federal agency-sponsored information collection unless it displays a valid OMB control number.

**BURDEN HOURS STATEMENT:** The estimated public reporting burden for this form is 30 minutes per response, including the time for reviewing instructions, gathering and maintaining data, and completing and reviewing the form. You may submit comments regarding the burden estimate or any other aspect of this form to: U.S. Department of the Interior, Bureau of Land Management (1004-0114), Bureau Information Collection Clearance Officer (WO-630), 1849 C Street, N.W., Room 2134LM, Washington, D.C. 20240.

Jim Hollrad  
263 Greenwood  
By the CA  
92225

SN BERNARDINO CA 924

21 DEC 2015 PM 4 L



RECEIVED  
BLM AZ STATE OFFICE

2015 DEC 28 A 9 14

PHOENIX, ARIZONA

BLM  
1 North Central Ave Suite 800  
Phoenix Az 85004

85004442700



**United States Department of the Interior**  
**Bureau of Land Management**  
 LANDS/RECREATION & PLANNING  
 ONE N CENTRAL AVE  
 PHOENIX, AZ 85004 -2203  
 Phone: 602-417-9200

Receipt

No: 3461682

<b>Transaction #:</b> 3561508	
<b>Date of Transaction:</b> 12/29/2015	
CUSTOMER:	
JIM HOLLAND 263 N GUMWOOD RD BLYTHE, CA 92225-4913 US	

LINE #	QTY	DESCRIPTION	REMARKS	UNIT PRICE	TOTAL
1	1.00	LOCATABLE MINERALS / MINING CLAIMS- NOT NEW-UNADJUD, ONE AUTH NO. ONLY / MINING CLAIM MONEY RECEIVED CASES: AMC349802/\$40.00	POL - 4 2015	- n/a -	40.00
<b>TOTAL:</b>					<b>\$40.00</b>

PAYMENT INFORMATION					
1	AMOUNT:	40.00	POSTMARKED:	12/21/2015	
	TYPE:	CHECK	RECEIVED:	12/28/2015	
	CHECK NO:	3093			
	NAME:	HOLLAND, JAMES 263 N GUMWOOD RD BLYTHE CA 92225-4913 US			

REMARKS

This receipt was generated by the automated BLM Collections and Billing System and is a paper representation of a portion of the official electronic record contained therein.



UNITED STATES  
DEPARTMENT OF THE INTERIOR  
BUREAU OF LAND MANAGEMENT

MAINTENANCE FEE WAIVER CERTIFICATION

FORM APPROVED  
OMB NO. 1004-0114  
Expires: October 31, 2016

AMC 349802  
327533  
385381  
420280

SEE INSTRUCTIONS ON PAGE 2

1. This small miner waiver is filed for the assessment year beginning on September 1, 2015 and ending on September 1, 2016.
2. The undersigned and all related parties owned ten or fewer mining claims, mill, or tunnel sites located and maintained on Federal lands in the United States of America on September 1, 2015.
3. The undersigned have performed the assessment work required by law for each mining claim listed prior to filing this waiver and understand that by filing this form, the undersigned must file an affidavit of assessment work with the Bureau of Land Management (BLM) by the December 30th following the filing of this waiver.
4. The undersigned understand that if the assessment work obligation has not yet come due under 30 U.S.C. 28 (for those claims in their first assessment year only), a notice of intent to hold reciting this condition must be recorded by the December 30th following the filing of this waiver.
5. The undersigned understand that mill and tunnel sites may also be listed on this waiver and be waived from payment of the maintenance fee, and that a notice of intent to hold for these sites is required to be filed with the BLM by the December 30th following the filing of this waiver.
6. The undersigned understand and acknowledge that pursuant to 43 U.S.C. 1212 and 18 U.S.C. 1001, the filing or recording of a false, fictitious, or fraudulent document with the BLM may result in a fine of up to \$250,000, a prison term not to exceed five years, or both.
7. The mining claims, mill or tunnel sites for which this waiver from payment of the maintenance fees is requested are:

CLAIM OR SITE NAME	BLM RECORDATION SERIAL NUMBER
1 Goldwood #1 twp 4N R NG 20W Sec 28	AMC # 349802
2 Goldwood #2 twp 4N R NG 20W Sec 28	AMC # 420280
3 Cactus #1 twp 4N R NG 20W Sec 28	AMC # 327536
4 Golf Cactus #1 twp 4N R NG 20W Sec 28	AMC # 385381
5.	
6.	
7.	
8.	
9.	
10.	

The owner(s) (claimants) of the above mining claims and sites are:

Jim Holland  
(Owner's Name - Please Print)  
263 Greenwood Rd  
(Owner's Mailing Address)

Jim Holland  
(Owner's Signature)  
By the  
(City) CA 92225  
(State) (Zip Code)

Leland Weeks  
(Owner's Name - Please Print)  
Po Box 1413  
(Owner's Mailing Address)

Leland Weeks  
(Owner's Signature)  
Quartzsite  
(City) AZ 85346  
(State) (Zip Code)

\_\_\_\_\_  
(Owner's Name - Please Print)  
\_\_\_\_\_  
(Owner's Mailing Address)

\_\_\_\_\_  
(Owner's Signature)  
\_\_\_\_\_  
(City) (State) (Zip Code)

\_\_\_\_\_  
(Owner's Name - Please Print)  
\_\_\_\_\_  
(Owner's Mailing Address)

\_\_\_\_\_  
(Owner's Signature)  
\_\_\_\_\_  
(City) (State) (Zip Code)

(Continued on page 2)

ENTERED  
OCT 27 2015  
BY: [Signature]

PHOENIX ARIZONA  
2015 OCT 27 P 3:31  
BLM / PROPERTY SERVICE

(Owner's Name - Please Print)	(Owner's Signature)
(Owner's Mailing Address)	(City) (State) (Zip Code)
(Owner's Name - Please Print)	(Owner's Signature)
(Owner's Mailing Address)	(City) (State) (Zip Code)
(Owner's Name - Please Print)	(Owner's Signature)
(Owner's Mailing Address)	(City) (State) (Zip Code)
(Owner's Name - Please Print)	(Owner's Signature)
(Owner's Mailing Address)	(City) (State) (Zip Code)

18 U.S.C. 1001 and 43 U.S.C. 1212 make it a crime for any person knowingly and willfully to make to any department or agency of the United States any false, fictitious or fraudulent statements or representations as to any matter within its jurisdiction.

**INSTRUCTIONS**

1. This certification is made under the provisions of 43 U.S.C. § 1744 and 30 U.S.C. §28-28k and the regulations thereunder (43 CFR Part 3830).
2. The claimant(s) must fill in the dates in paragraph 1 for the beginning and ending of the assessment year for which this waiver is sought.
3. The claimant(s) must fill in the date in paragraph 2 for the beginning of the assessment year for which this waiver is sought.
4. All claim and site names and BLM serial numbers must be listed for the mining claims, mill sites, and tunnel sites for which the waiver is sought.
5. All owners of the mining claims, mill sites, and tunnel sites and their addresses must be given.
6. This waiver form must be signed by all the claimants or their designated agent, in original form. If an agent is designated, a notarized designation of agent, signed by all of the claimants with proper address given, must be submitted with this waiver.
7. This form must be filed no later than September 1st for the upcoming assessment year in the BLM State Office where the mining claims or sites are recorded, or the waiver cannot be granted by the BLM. (Example: To obtain a waiver for the assessment year 2012, which begins on September 1, 2011, you must qualify for and file for a waiver no later than September 1, 2011, in the proper BLM State Office.)
8. For all mining claims which require assessment work, you must record an affidavit of labor on or before the December 30th immediately following the filing of this waiver. For all other mining claims or sites waived, you must record a notice of intent to hold on or before the December 30th immediately following the filing of this waiver.
9. Mill and tunnel sites may also be listed on this waiver and be waived from payment of the maintenance fee. A notice of intent to hold for these sites is required to be filed by the December 30th following the filing of this waiver.

**FOR OFFICIAL USE ONLY**

Jim Holland  
263 Gamwood Rd  
Blythe CA. 92225


RECEIVED  
OFFICE

2015 OCT 27 P 3:17

PHOENIX, ARIZONA

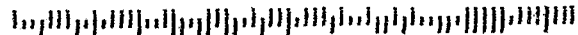
SM BERNARDINO CA 924

23 OCT 2015 PM 7 L



United States Department of the Interior  
Bureau of Land Management  
Arizona State Office  
One W. Central Avenue, Suite 800  
Phoenix, AZ 85004-4428

6500434414





UNITED STATES DEPARTMENT OF THE INTERIOR  
BUREAU OF LAND MANAGEMENT

594

327533 385381  
349802 420280

FORM APPROVED  
OMB NO. 1004-0114  
Expires: December 31, 2006

MAINTENANCE FEE WAIVER CERTIFICATION

SEE INSTRUCTIONS ON REVERSE

1. This small miner waiver is filed for the assessment year beginning at noon on September 1, ~~2005~~ and ending at noon on September 1, 2006.
2. The undersigned and all related parties owned ten or fewer mining claims, mill, or tunnel sites located and maintained on Federal lands in the United States of America on September 1, 2005.
3. The undersigned have performed the assessment work required by law for each mining claim listed prior to filing this waiver and understand that by filing this form; an affidavit of assessment work must be recorded by the December 30th following the filing of this waiver.
4. The undersigned understand that if the assessment work obligation has not yet come due under 30 U.S.C. 28 (for those claims in their first assessment year only); a notice of intent to hold reciting this condition must be recorded by the December 30th following the filing of this waiver.
5. The undersigned understand that mill and tunnel sites may also be listed upon this waiver and be waived from payment of the maintenance fee; and that a notice of intent to hold for these sites is required to be recorded by the December 30th immediately following the filing of this waiver.
6. The undersigned understand and acknowledge that pursuant to 43 U.S.C. 1212 and 18 U.S.C. 1001; the filing or recording of a false, fictitious, or fraudulent document with the Bureau of Land Management may result in a fine of up to \$250,000, a prison term not to exceed five years, or both.
7. The mining claims, mill or tunnel sites for which this waiver from payment of the maintenance fees is requested are:

CLAIM OR SITE NAME	BLM RECORDATION SERIAL NUMBER
1. Goldwood #1 - AMC # 349802 - twp 4n - Rng 20w 2. Sec 28	AMC # 349802 ✓
3. Goldwood #2 AMC # 420280 - twp 4n - Rng 20w 4. Sec 28	AMC # 420280
5. Cactus #1 AMC # 327536 - twp 4n - Rng 20w 6. Sec 28	AMC # 327536
7. Golf Cactus #1 AMC # 385381 - twp 4n - Rng 20w 8. Sec 28	AMC # 385381
9.	
10.	

The owner(s) (claimants) of the above mining claims and sites are:

Jim Holland  
(Owner's Name - Please Print)  
263 Gunward Rd  
(Street or P.O. Box)  
BL the (City) CA (State) 92225 (Zip Code)

*Jim Holland*  
(Owner's Signature)

Leland P Weeks  
(Owner's Name - Please Print)  
Po Box 1413  
(Street or P.O. Box)  
Quartzsite (City) AZ (State) 85349 (Zip Code)

*Leland P Weeks*  
(Owner's Signature)

(Owner's Name - Please Print)  
(Street or P.O. Box)  
(City) (State) (Zip Code)

(Owner's Signature)

2015 SEP - 1 P 2:11  
RECEIVED  
BLM AZ DISTRICT OFFICE  
PHOENIX, ARIZONA

ENTERED  
SEP 10 2015  
BY: ee



(Owner's Name - Please Print)	(Owner's Signature)		
(Street or P.O. Box)	(City)	(State)	(Zip Code)
(Owner's Name - Please Print)	(Owner's Signature)		
(Street or P.O. Box)	(City)	(State)	(Zip Code)
(Owner's Name - Please Print)	(Owner's Signature)		
(Street or P.O. Box)	(City)	(State)	(Zip Code)
(Owner's Name - Please Print)	(Owner's Signature)		
(Street or P.O. Box)	(City)	(State)	(Zip Code)

**INSTRUCTIONS**

- |  |  |
|--|--|
| <ol style="list-style-type: none"> <li>1. This certification is made under the provisions of § 1744 of Title 43 and § 28-28k of Title 30 of the United States Code; and the regulations thereunder (43 CFR Part 3830).</li> <li>2. The claimant(s) <b>must</b> fill in the dates in paragraph 1 for the beginning and ending of the assessment year for which this waiver is sought.</li> <li>3. The claimant(s) <b>must</b> fill in the date in paragraph 2 for the beginning of the assessment year for which this waiver is sought.</li> <li>4. All claim and site names and Bureau of Land Management (BLM) serial numbers <b>must</b> be listed for the mining claims, mill sites, and tunnel sites for which the waiver is sought.</li> <li>5. All owners of the mining claims, mill sites, and tunnel sites and their addresses <b>must</b> be given.</li> <li>6. This waiver form <b>must</b> be signed by all the claimants or their designated agent, in original form. If an agent is designated, a notarized designation of agent, signed by all of the claimants with proper address given, <b>must</b> be submitted with this waiver.</li> </ol> | <ol style="list-style-type: none"> <li>7. This form <b>must</b> be filed no later than September 1st for the upcoming assessment year in the BLM State Office where the mining claims or sites are recorded, or the waiver cannot be granted by the BLM. (Example: to obtain a waiver for the assessment year 2000, which begins at noon on September 1, 1999, you <b>must</b> qualify for and file for a waiver no later than September 1, 1999, in the proper BLM State Office).</li> <li>8. For all mining claims which require assessment work, you <b>must</b> record an affidavit of labor on or before the December 30th immediately following the filing of this waiver. For all other mining claims or sites waived, you <b>must</b> record a notice of intent to hold on or before the December 30th immediately following the filing of this waiver.</li> <li>9. Mill and tunnel sites may also be listed upon this waiver and be waived from payment of the maintenance fee. A notice of intent to hold for these sites is required to be filed by the December 30th following the filing of this waiver.</li> </ol> |
|--|--|

**NOTICE/BURDEN HOURS STATEMENT**

The Privacy Act of 1974, *as amended*, and the regulation in 43 CFR 2.48(d) provide that you be furnished the following information in connection with the information required by this certification of waiver from rental fees.

**AUTHORITY:** 30 U.S.C. 28-28k; 43 U.S.C. 1201, 1457, 1740, and 1744; and 43 CFR 3830.

**PRINCIPLE PURPOSE:** This information is to be used to verify that the owner(s) (claimants) of a mining claim has complied with 30 U.S.C. 28f and is entitled to perform assessment work in lieu of paying the maintenance fee for the mining claims listed on this form.

**ROUTINE USE:** (1) Adjudication of the claimant(s) certification of waiver from paying the maintenance fee otherwise required by 30 U.S.C. 28f. (2) Disclosure may be made to appropriate Federal agencies when location is made within the agency's geographic area of responsibility. (3) Information from the record and/or the record will be transferred to the appropriate Federal, State, or local agency, or a member of the public in response to a specific request for pertinent information. (4) Information may also be provided to the Department of Justice or in a proceeding before a court or adjudicative body; or to Federal, State, local or foreign agencies when needed for enforcement of civil or criminal codes or applicable regulations concerning title rights upon the public land.

**EFFECT OF NOT PROVIDING INFORMATION:** Disclosure of this information is required by 30 U.S.C. 28f and 43 CFR Part 3830 for those qualified claimants wishing to take the small miner waiver allowed. Failure to supply the information required in this form to support the claimants certification of waiver from payment of the otherwise required maintenance fees will result in the waiver being disallowed and the mining claims subject to forfeiture by BLM under 30 U.S.C. 28i.

The Paperwork Reduction Act of 1995 requires us to inform you that:

This information is being collected to allow the BLM to determine if you qualify for a waiver from the payment of \$100 per mining claim or site maintenance fee established in 30 U.S.C. 28f and the implementing regulations at 43 CFR 3830. A response to this request is required in accordance with the statute to obtain your benefit.

BLM would like you to know that you do not have to respond to this, or any other, Federal agency-sponsored information collection unless it displays a currently valid OMB control number.

Public reporting burden for this form is estimated to average 8 minutes (0.133 hours) per response, including time to review instructions, gathering and maintaining data, and completing and reviewing the form. Direct comments regarding this burden estimate, or any other aspect of this form, to the U.S. Department of the Interior, Bureau of Land Management, (1004-0114) Bureau Information Collection Clearance Officer (WO-630), Mail Stop 401 LS, 1849 C St, N.W., Washington, D.C. 20240.

**FOR OFFICIAL USE ONLY**

Jim Holland  
263 Greenwood  
Blythe CA  
92225

RECEIVED  
BLM 17 STATE OFFICE

2015-SEP-1 P 2:11

PHOENIX, ARIZONA

SAN BERNARDINO  
SAN BERNARDINO CA 924  
CA 924  
27 AUG 15  
27 AUG 2015 PM 3 L  
PM 3 L



United States Department of Interior  
Bureau of Land Management  
Arizona State Office  
1 North Central Avenue, Suite 800  
Phoenix, AZ 85004

8500434471





349802  
420280  
 327533  
 385381

**NOTICE OF INTENTION TO HOLD MINING CLAIMS/SITES**

When Recorded Return Document to:

Jim Holland  
263 Gumwood Rd  
By the CA 92225

BLM  
 Date  
 Stamp

PHOENIX, ARIZONA

2014 DEC 29 P 3:36

RECEIVED

Check here if this is a change of address.  
 Telephone: \_\_\_\_\_

E-mail Address: \_\_\_\_\_

I (We) intend to hold the claims(s) and/or site(s) listed below for the calendar year 20\_\_\_\_, and I (We) have filed or will file a Notice of Intent to Hold in the county where the claim (s) is located.

Reason for filing a Notice of Intent to Hold instead of an assessment work filing (check one):

- Maintenance fee was paid to maintain claim(s) during this assessment year.
- Mill or tunnel sites.
- Claim(s) was located during the current assessment year.
- BLM has deferred assessment work (attach copy of decision granting deferment, or pending petition for deferment including date petition was filed.)

Line No.	AMC NUMBER	CLAIM/SITE NAME	COUNTY RECORDER DATA (If available)	TWP	RNG	SEC
1	349802	Goldwood #1		4N.	20W	28
2	420280	Goldwood #2		4N.	20W	28
3	327536	Cactus #1		4N.	20W	28
4	385381	<del>Gold</del> Cactus #1		4N.	20W	28
5						
6						
7						
8						
9						
10						

ENTERED  
 JAN 05 2015  
 BY: RAM



NOTICE OF INTENTION TO HOLD MINING CLAIMS/SITES  
page 2

BLM  
Date  
Stamp

RECEIVED  
2014 DEC 29 P 3:36  
PHOENIX, ARIZONA

1. State of Arizona, County of La Paz
2. I (Name) Jim Holland
3. Reside at (Address) 263 Gumwood Rd.  
City Blaine County Riverside State CA Zip 92225 being duly sworn, depose and say that I am a citizen of the United States, more than eighteen years of age, that all of the facts set forth in this notice, subject to the provisions and penalties of 18 U.S.C. 1001 pertaining to the filing of false, fictitious, or fraudulent statements with the United States, are true and correct according to the best of my knowledge, information and belief.
4. Owner's name and address (If not shown in Items 1-3 above).

5. Dated: 12-23-14 Signature: Jim Holland

Bureau of Land Management  
Arizona State Office  
[www.blm.gov/az](http://www.blm.gov/az)

No. of Claims: 4 x \$10 = \$40.00  
Check No: 3021 Init. CAH  
Receipt No.: 3199350  
For BLM Use Only



85004442700

Bureau of Land Management  
One North Central Ave. Suite 800  
Phoenix, AZ 85004



U.S. POSTAGE  
PAID  
92225  
BLYTHE, CA  
DEC 24, 14  
AMOUNT  
**\$6.00**  
00088438-05  
5725  
USA



85004

PM  
24 DEC 14  
UNITED STATES  
POSTAL SERVICE  
1000

7013 1210 0002 3565 4962



**CERTIFIED MAIL™**

PHOENIX, AZ

2014 DEC 29 P 3:36

RECEIVED  
M/25

Jim Holland  
263 Gunwood Rd  
Blythe CA 92225

**United States Department of the Interior**  
**Bureau of Land Management**  
 LANDS/RECREATION & PLANNING  
 ONE N CENTRAL AVE  
 PHOENIX, AZ 85004 -2203  
 Phone: 602-417-9200

Receipt

No: 3199350


<b>Transaction #:</b> 3292830	
<b>Date of Transaction:</b> 12/30/2014	
<b>CUSTOMER:</b>	
JIM HOLLAND 263 N GUMWOOD RD BLYTHE, CA 92225-4913 US	

LINE #	QTY	DESCRIPTION	REMARKS	UNIT PRICE	TOTAL
1	1.00	LOCATABLE MINERALS / MINING CLAIMS- NOT NEW-UNADJUD, ONE AUTH NO. ONLY / MINING CLAIM MONEY RECEIVED CASES: AMC349802/\$40.00	NOI (4) 2014	- n/a -	40.00
<b>TOTAL:</b>					<b>\$40.00</b>

PAYMENT INFORMATION					
1	AMOUNT:	40.00	POSTMARKED:	12/24/2014	
	TYPE:	CHECK	RECEIVED:	12/29/2014	
	CHECK NO:	3021			
	NAME:	HOLLAND, JAMES 263 N GUMWOOD RD BLYTHE CA 92225-4913 US			

<b>REMARKS</b>

This receipt was generated by the automated BLM Collections and Billing System and is a paper representation of a portion of the official electronic record contained therein.





667

**MAINTENANCE FEE WAIVER CERTIFICATION**

FORM APPROVED  
OMB NO. 1004-0114  
Expires: October 31, 2016

SEE INSTRUCTIONS ON PAGE 2

420280 385381

- This small miner waiver is filed for the assessment year beginning on September 1, 2014 and ending on September 1, 2015. 349802
- The undersigned and all related parties owned ten or fewer mining claims, mill, or tunnel sites located and maintained on Federal lands in the United States of America on September 1, 2014. 327533
- The undersigned have performed the assessment work required by law for each mining claim listed prior to filing this waiver and understand that by filing this form, the undersigned must file an affidavit of assessment work with the Bureau of Land Management (BLM) by the December 30th following the filing of this waiver.
- The undersigned understand that if the assessment work obligation has not yet come due under 30 U.S.C. 28 (for those claims in their first assessment year only), a notice of intent to hold reciting this condition must be recorded by the December 30th following the filing of this waiver.
- The undersigned understand that mill and tunnel sites may also be listed on this waiver and be waived from payment of the maintenance fee, and that a notice of intent to hold for these sites is required to be filed with the BLM by the December 30th following the filing of this waiver.
- The undersigned understand and acknowledge that pursuant to 43 U.S.C. 1212 and 18 U.S.C. 1001, the filing or recording of a false, fictitious, or fraudulent document with the BLM may result in a fine of up to \$250,000, a prison term not to exceed five years, or both.
- The mining claims, mill or tunnel sites for which this waiver from payment of the maintenance fees is requested are:

CLAIM OR SITE NAME	BLM RECORDATION SERIAL NUMBER
1. Goldwood # 1	✓ AMC # 349802
2. Goldwood # 2	AMC # 420280
3. Cactus # 1	AMC # 327536
4. Golf # 1	AMC # 385381
5.	
6.	
7.	
8.	
9.	
10.	

RECEIVED  
 BLM AZ STATE OFFICE  
 2014 SEP - 4 P  
 PHOENIX, ARIZONA

The owner(s) (claimants) of the above mining claims and sites are:

Leland Weeks  
 (Owner's Name - Please Print)  
 PO Box 1413, Quartzsite #2  
 (Owner's Mailing Address) 85390

Leland Weeks  
 (Owner's Signature)  
 Quartzsite (City) AZ (State) 85390 (Zip Code)

James Holland  
 (Owner's Name - Please Print)  
 263 Gumwood Rd  
 (Owner's Mailing Address)

James Holland  
 (Owner's Signature)  
 Blythe (City) CA (State) 92225 (Zip Code)

(Owner's Name - Please Print)  
 (Owner's Mailing Address)

(Owner's Signature)  
 (City) (State) (Zip Code)

(Owner's Name - Please Print)  
 (Owner's Mailing Address)

(Owner's Signature)  
 (City) (State) (Zip Code)

(Continued on page 2)

ENTERED  
 SEP 16 2014  
 BY: [Signature]

NEW  
 SEP 22 2014



Jim Holland  
263 Gumwood Rd  
Blythe, CA 92225

POSTAL SERVICE

02 SEP 2014 PM 5 L



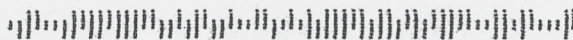
RECEIVED  
BLM AZ STATE OFFICE

2014 SEP -4 P 2:36

PHOENIX, ARIZONA

United States Department of the Interior  
Bureau of Land Management  
One North Central Ave., Suite 800  
Phoenix, AZ 85004

8500484427



Amc 327533  
 Amc 349802  
 Amc 385381  
 Amc 404145  
 Amc 407851  
 Amc 409146  
 Amc 410495  
 Amc 417636  
 Amc 417667  
 Amc 418139  
 Amc 420280

**MAINTENANCE FEE PAYMENT**

Claimant Name: JAMES MORRIS  
 Address: PO Box 125  
 City: QUARTZ SITE State: AZ Zip: 85346  
 Telephone: 9543245458  
 E-mail address: \_\_\_\_\_  
 Signature: James Morris  
 Check here if this is a change of address.

BLM  
 Date  
 Stamp  
 PHOENIX, ARIZONA  
 2013 AUG 26 A 10:37  
 FIELD STATION OFFICE

LINE NO.	AMC NUMBER	CLAIM/SITE NAME	COUNTY RECORDER DATA (If available)	TWP	RNG	SEC
1	327536	CACTUS #1				
2	349802	GOLDWOOD #1				
3	420280	GOLDWOOD #2	- Pd 280 - Refund \$140 on 20 acre claim			
4	385381	GOLF #1				
5						
6						
7						
8						
9						
10						

List additional claims on Form MCF114.

Bureau of Land Management  
 Arizona State Office  
 www.blm.gov/az/

No. of Claims: 4 x \$140 = 560  
 Check No: 009993160 Init. SC  
 Receipt No.: 2864370  
 For BLM Use Only

Form: MCF112  
 Revised July 2009

This form is available from the Arizona Department of Mines and Mineral Resources and may be reproduced.

ENTERED  
 SEP 05 2013  
 BY: IS

TD ✓



**MAINTENANCE FEE PAYMENT**

Claimant Name: JAMES MORRIS  
 Address: PO Box 125  
 City: QUARTZ SITE State: AZ Zip: 85346  
 Telephone: 9543245458  
 E-mail address: \_\_\_\_\_  
 Signature: James Morris

Check here if this is a change of address.

YEAR-2013

BLM Date Stamp	2013 AUG 26 A 10:38	RECEIVED BLM ARIZONA STATE OFFICE PHOENIX, ARIZONA
----------------------	---------------------	--

LINE NO.	AMC NUMBER	CLAIM/SITE NAME	COUNTY RECORDER DATA (If available)	TWP	RNG	SEC
1	327536	CACTUS - 1				
2	349802	GOLDWOOD #1				
3	420280	GOLDWOOD #2	Overpay \$140.			
4	385381	GOLF - 1				
5						
6						
7						
8						
9						
10						

List additional claims on Form MCF114.

Bureau of Land Management  
 Arizona State Office  
[www.blm.gov/az/](http://www.blm.gov/az/)

No. of Claims: <u>4</u> x \$140 = <u>560</u>
Check No: <u>009993160</u> Init. <u>SC</u>
Receipt No.: <u>2864370</u>
For BLM Use Only

Form: MCF112  
 Revised July 2009

This form is available from the Arizona Department of Mines and Mineral Resources and may be reproduced.



# United States Department of the Interior

BUREAU OF LAND MANAGEMENT  
Arizona State Office  
One North Central Avenue, Suite 800  
Phoenix, Arizona 85004-4427  
[www.blm.gov/az/](http://www.blm.gov/az/)



April 26, 2013

In Reply Refer To:  
3809 (9310) TS  
AMC327533, AMC349802, AMC385381

CERTIFIED MAIL – RETURN RECEIPT REQUESTED No. 7012 2210 0000 8740 5562

## NOTICE

JAMES MORRIS  
P.O. BOX 125  
QUARTZSITE, AZ 85345

This Notice Affects Those Claims  
Shown in the Block Below.

---

AMC327536, AMC349802, AMC385381  
CACTUS #1, GOLDWOOD, GOLF #1

---

### 2013 Maintenance Fees Due on Claims under a Waiver

A Maintenance Fee Waiver Certification (small miner waiver) was filed for the 2013 assessment year for the mining claims listed above. In accordance with 43 CFR 3835.1, to qualify for a small miner waiver you and all related parties must hold no more than a total of 10 mining claims or sites nationwide. Since the commencement of the 2013 assessment year, the owner(s) of these mining claims has acquired and now owns in excess of 10 mining claims nationwide, which means they no longer qualify for the small miner waiver.

The Bureau of Land Management records show that James Morris owns 88 active mining claims.

Therefore, in accordance with 43 CFR 3835.20, and *Randi Rovetto, Et Al.*, 177 IBLA 257, the waiver is immediately cancelled and the 2013 Maintenance Fees of \$140 per claim per 20 acres are due on the claims listed above. BLM must receive the maintenance fee for these mining claims on or before September 1, 2013. If we do not receive the fee, the claims will be forfeited and closed. At that same time (on or before September 1, 2013) the maintenance fees for the 2014 assessment year are also due.

1072

MAINTENANCE FEE PAYMENT

Claimant Name: JAMES MORRIS  
Address: PO BOX 125  
City: QUARTZSITE State: AZ Zip: 85346  
Telephone: 9543245458  
E-mail address:  
Signature: James Morris

Check here if this is a change of address.

RECEIVED  
BLM ARIZONA STATE OFFICE  
2013 AUG 26 A 10:36  
PHOENIX, ARIZONA  
BLM  
Date  
Stamp

LINE NO.	AMC NUMBER	CLAIM/SITE NAME	COUNTY RECORDER DATA (If available)	TWP	RNG	SEC
1	404146	NOBLE QUEEN #1				
2	409447	NOBLE QUEEN #2				
3	409448	NOBLE QUEEN #3				
4	409449	NOBLE QUEEN #4				
5	409450	NOBLE QUEEN #5				
6	409451	NOBLE QUEEN #6				
7	409452	NOBLE QUEEN #7				
8	409453	NOBLE QUEEN #8				
9	409454	NOBLE QUEEN #10				
10	409455	NOBLE QUEEN #11				

10/SC

List additional claims on Form MCF114.

No. of Claims: 25 x \$140 = 3500  
Check No: 009993160 Init. SC  
Receipt No.: 2864370  
For BLM Use Only

Bureau of Land Management  
Arizona State Office  
www.blm.gov/az/

Form: MCF112  
Revised July 2009

This form is available from the Arizona Department of Mines and Mineral Resources and may be reproduced.



2012

SUPPLEMENTAL ATTACHMENT

JAMES MORRIS

May be used with the following forms for listing additional mining claims:

Check One.

- Affidavit of Performance of Annual Work
- Maintenance Fee Payment
- Notice of Intent to Hold Mining Claims
- Notice of Non-Liability for Labor and Materials Furnished

BLM  
Date  
Stamp

2013 AUG 26 A 10 36

PHOENIX, ARIZONA

LINE NO.	AMC NUMBER	CLAIM/SITE NAME	COUNTY RECORDER DATA (If available)	TWP	RNG	SEC
	409456	NOBLE QUEEN #12				
	409457	NOBLE QUEEN #13				
	409458	NOBLE QUEEN #14				
	409459	NOBLE QUEEN #15				
	409460	NOBLE QUEEN #16				
	404148	NOBLE QUEEN #9				
	417667	NOBLE QUEEN #25				
	417668	NOBLE QUEEN #26				
	417669	NOBLE QUEEN #27				
	417670	NOBLE QUEEN #28				
	417671	NOBLE QUEEN #29				
	417672	NOBLE QUEEN #30				
	417673	NOBLE QUEEN #31				
	417674	NOBLE QUEEN #32				
	418139	NOBLE QUEEN #33				

15/50

Form MCF114  
Revised June 2005

1052

MAINTENANCE FEE PAYMENT

Claimant Name: JAMES MORRIS  
Address: PO Box 125  
City: QUARTZSITE State: AZ Zip: 85346  
Telephone: 9543245458  
E-mail address:  
Signature: James Morris

Check here if this is a change of address.

BLM  
Date  
Stamp  
2013 AUG 26 A 10:37  
PHOENIX, ARIZONA  
FIELD STATE OFFICE

LINE NO.	AMC NUMBER	CLAIM/SITE NAME	COUNTY RECORDER DATA (If available)	TWP	RNG	SEC
1	417639	PAY MASTER EXT <sup>1000</sup>				
2	417640	PAY MASTER EXT <sup>1001</sup>				
3	417641	PAY MASTER EXT <sup>1002</sup>				
4	417642	PAY MASTER EXT <sup>1003</sup>				
5	417643	PAY MASTER EXT <sup>1004</sup>				
6	417644	PAY MASTER EXT <sup>1005</sup>				
7	417645	PAY MASTER EXT <sup>1006</sup>				
8	417646	PAY MASTER EXT <sup>1007</sup>				
9	417647	PAY MASTER EXT <sup>1008</sup>				
10	417648	PAY MASTER EXT <sup>1009</sup>				

10/50

List additional claims on Form MCF114.

Bureau of Land Management  
Arizona State Office  
www.blm.gov/az/

No. of Claims: 28 x \$140 = 3920  
Check No: 009993160 Init. SC  
Receipt No.: 2864370  
For BLM Use Only

Form: MCF112  
Revised July 2009

SUPPLEMENTAL ATTACHMENT

JAMES MORRIS

May be used with the following forms for listing additional mining claims:

Check One.

- Affidavit of Performance of Annual Work
- Maintenance Fee Payment
- Notice of Intent to Hold Mining Claims
- Notice of Non-Liability for Labor and Materials Furnished

BLM  
Date  
Stamp

PHOENIX, ARIZONA

2013 AUG 26 A 10:37

RECORDING  
BLM AZ STATE OFFICE

LINE NO.	AMC NUMBER	CLAIM/SITE NAME	COUNTY RECORDER DATA (If available)	TWP	RNG	SEC
	417649	PAYMASTER EXT <sup>1010</sup>				
	417650	PAYMASTER EXT <sup>1011</sup>				
	417651	PAYMASTER EXT <sup>1012</sup>				
	417652	PAYMASTER EXT <sup>1013</sup>				
	417653	PAYMASTER EXT <sup>1014</sup>				
	417654	PAYMASTER EXT <sup>1015</sup>				
	417655	PAYMASTER EXT <sup>1016</sup>				
	417656	PAYMASTER EXT <sup>1017</sup>				
	417657	PAYMASTER EXT <sup>1018</sup>				
	417658	PAYMASTER EXT <sup>1019</sup>				
	417659	PAYMASTER EXT <sup>1020</sup>				
	417660	PAYMASTER EXT <sup>1021</sup>				
	417661	PAYMASTER EXT <sup>1022</sup>				
	417662	PAYMASTER EXT <sup>1023</sup>				
	417663	PAYMASTER EXT <sup>1024</sup>				
	417664	PAYMASTER EXT <sup>1025</sup>				
	417665	PAYMASTER EXT <sup>1026</sup>				
	417666	PAYMASTER EXT <sup>1027</sup>				

18/60

Form MCF114  
Revised June 2005



**United States Department of the Interior**  
**Bureau of Land Management**  
 LANDS/RECREATION & PLANNING  
 ONE N CENTRAL AVE  
 PHOENIX, AZ 85004 -2203  
 Phone: 602-417-9200

Receipt

No: 2864370

<b>Transaction #:</b> 2950274	
<b>Date of Transaction:</b> 08/26/2013	
<b>CUSTOMER:</b>	
JAMES MORRIS PO BOX 125 QUARTZSITE, AZ 85346-0125 US	

LINE #	QTY	DESCRIPTION	REMARKS	UNIT PRICE	TOTAL
1	1.00	LOCATABLE MINERALS / MINING CLAIMS-NOT NEW-UNADJUD, ONE AUTH NO. ONLY / MINING CLAIM MONEY RECEIVED CASES: AMC327536/\$8540.00	MAINT 2013 (4) AND 2014 (57)	- n/a -	8540.00
<b>TOTAL:</b>					<b>\$8,540.00</b>

PAYMENT INFORMATION			
1	AMOUNT:	8540.00	POSTMARKED: N/A
	TYPE:	CHECK	RECEIVED: 08/26/2013
	CHECK NO:	009993160	
	NAME:	MORRIS, JAMES PO BOX 125 QUARTZSITE AZ 85346-0125 US	

REMARKS

This receipt was generated by the automated BLM Collections and Billing System and is a paper representation of a portion of the official electronic record contained therein.

*\$140 Refunded to James Morris*

**Authorized Date**09/16/2013

**Instructions to Accounts** AZ BLM REFUND \$140 TO JAMES MORRIS, OVERPAYMENT ON AMC420280, RECEIPT  
#2864370, @ TONY SMITH 602-417-9355

**Login ID**203

**Entry Date**09/16/2013

**Total Amount**\$140.00

**NOTICE!!**

**These documents have been scanned!**

**Do not place un-scanned documents beneath this notice!**

**Do not remove this notice from this file!**

GPO Jacket No. 560-102  
Print Order 61540  
Rise Business Services, LLC  
Job=AZ15 5/13/2019



Box Number= AZ15042



Claim Begin-End: AMC420280-AMC420280

6 Location Notices-Amendments and Supporting Documents



AZ15042-6

AMC420196-AMC421069

# MINING CLAIM STATUS REPORT

DATA ENTERED 12/19/12

JAN 31 2013  
E10Z LG NVP  
RB

MTP Checked by not  
GEO Checked by not

LEAD SERIAL NUMBER AMC 420280 thru AMC \_\_\_\_\_

# OF CLAIMS & TYPE	CHARGES
# _____ LODGE	Location Fee @ \$34 = \$ <u>34</u>
# <u>1</u> PLACER	Processing Fee @ \$15 = \$ <u>15</u>
# _____ ASSOCIATION PLACER	Maintenance Fee @ \$140 = \$ <u>140</u>
# _____ MILL SITE	Overage (+) \$ _____
# _____ TUNNEL SITE	Shortage (-) \$ _____
	Other Fees \$ _____
	<b>TOTAL \$ <u>189</u></b>

TOTAL CLAIM ACREAGE? 20

# OF LOCATORS? 1

DOCUMENTS RECEIVED VIA - TIMELY FILED?  
 Over-the-Counter  Mail  Yes  No

LEGAL DESCRIPTION - T 4N R 20W SEC 28  
 T \_\_\_\_\_ R \_\_\_\_\_ SEC \_\_\_\_\_  
 T \_\_\_\_\_ R \_\_\_\_\_ SEC \_\_\_\_\_  
 T \_\_\_\_\_ R \_\_\_\_\_ SEC \_\_\_\_\_

BLM  FOREST SERVICE ( ) \_\_\_\_\_ SUBJ TO PL 359: Yes ( ) No ( )

WILDERNESS AREA: No  Yes ( ) \_\_\_\_\_

SPLIT ESTATE - N/A  SX ( ) PX ( ) SRHA ( ) OTHER ( ) \_\_\_\_\_  
 Proper Notice Filed if Located on SHRA Lands? N/A ( ) Yes ( ) No ( )

RECONVEYED MINERALS ON BLM LANDS REQUIRE OPENING ORDERS FROM 1944 TO 1993 -  
 Open to Entry on: \_\_\_\_\_ N/A ( )

COMMENTS/STATUS - VOID ( ) PARTIALLY VOID ( ) PVT MINERALS ( ) WITHDRAWN LANDS ( )  
 OTHER ( ) \_\_\_\_\_

Claimant acknowledges that portions of the following claims(s) site(s) may be void or voidable.

Printed Name of Claimant \_\_\_\_\_ Signature of Claimant \_\_\_\_\_

\*\*\*\*\* FINAL ADJUDICATION \*\*\*\*\*

DATE 6/11/2013 INITIALS TS OK

AMC420280

SJD



LOCATION NOTICE FOR PLACER MINING CLAIM

NOTICE IS HEREBY GIVEN that the GOLD WOOD #2  
\_\_\_\_\_ placer mining claim has been located by  
JAMES MORRIS whose current mailing  
address is PO BOX 125  
QUARTZ SITE, AZ 85346

RECEIVED BLM, AZ STATE OFFICE	2012 DEC 19 A 10:58	PHOENIX, AZ
BLM Date Stamp		

The general course of this claim is N/S and it is situated in  
LA PAZ County, Arizona.

This claim is 1320 feet in length and 660 feet in width. This claim runs from the  
location monument on which this location notice is posted approximately 1320 feet in a S  
direction to the S end line and 660 feet in a E direction to the E end line.

This claim is marked by four monuments, one at each corner of the claim.

The location monument on which this notice is posted is situated within Section 28, Township  
4 N, Range 20 W, Gila Salt River Base and Meridian, Arizona. This claim encompasses  
portions of the following legal subdivision(s) if located by legal subdivision or the following quarter section (s),  
section (s), Township (s) and Range (s) E 1/2 SE 1/4 NE 1/4 SEC 28 T4N-R20W  
\_\_\_\_\_, Gila Salt River Base and Meridian, Arizona.

The locality of this claim with reference to some natural object or permanent monument and additional  
information (if any) concerning its locality are as follows: SEE MAP

DATED AND POSTED on the ground this 11 day of DEC, 2012.

LOCATOR (s) JAMES MORRIS

Form MCF102  
Revised July 2005

AHC420280

RUN TIME: 10:44 AM

RUN DATE: 12/19/2012

Page 1 of 1

DEPARTMENT OF INTERIOR  
BUREAU OF LAND MANAGEMENT

Input Parameters for Geographic Report with Land

System Id = CR

Admin State = AZ

Geo State =

Casetype Begins With

Case Disp Txt = AUTHORIZED, CANCELLED, EXPIRED, PENDING, REJECTED, RELINQUISHED, VOID, WITHDRAWN

Mer Twp Rng = 14 0040N 0200W

Section = 028, 999

Mtrs =

Commodity =

Commodity Txt =

Pending Org =

Pend Org Decode =

Total Rows Returned: 9

NO WARRANTY IS MADE BY BLM FOR USE OF THE DATA  
FOR PURPOSES NOT INTENDED BY BLM



